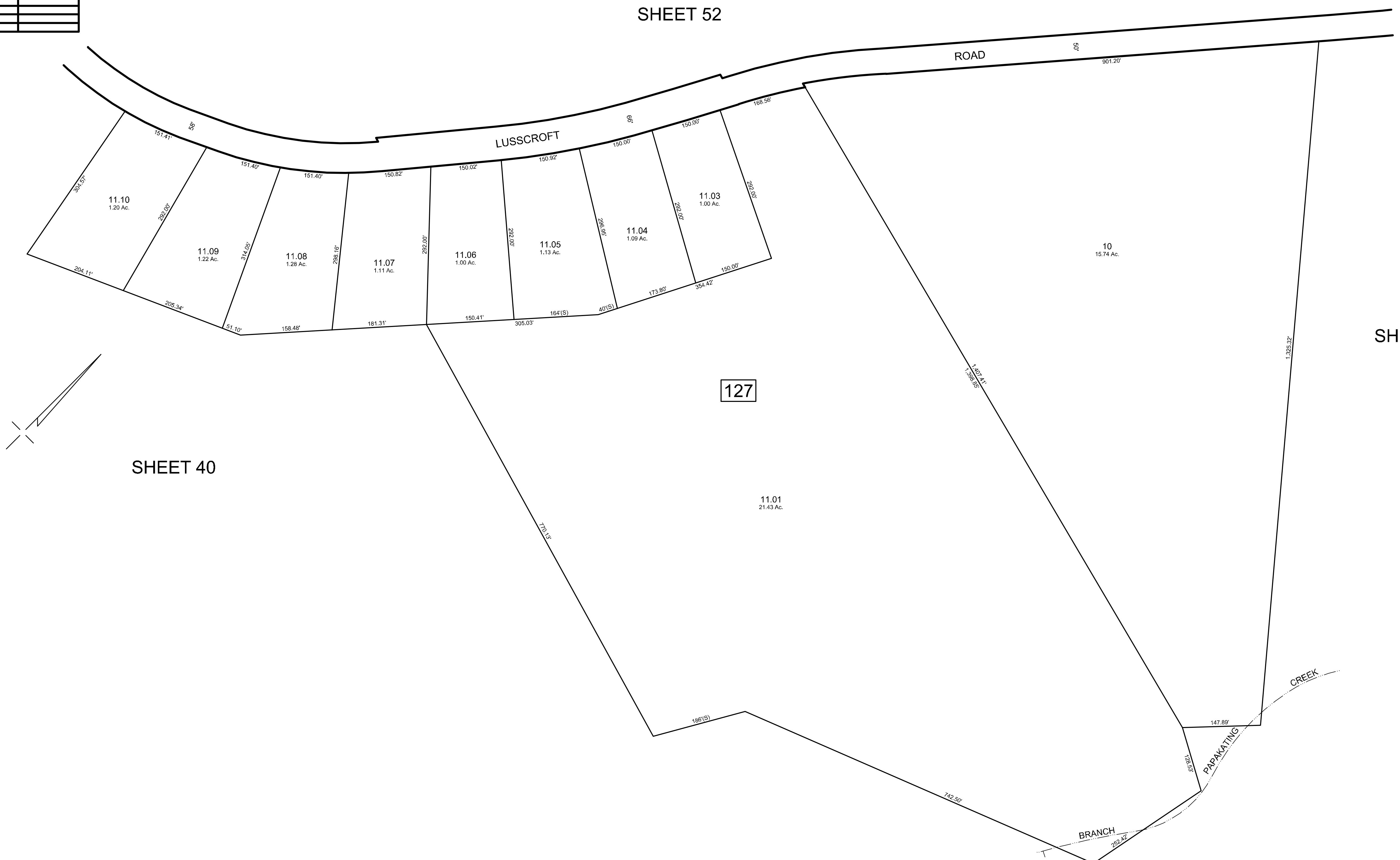


REVISIONS		
DATE	BY	LIC.NO

SHEET 52



SHEET 40

SHEET 40

SHEET 40

MAP REFERENCES:

1. THIS SHEET HAS BEEN REDRAWN USING COMPUTER AIDED DRAFTING/DESIGN (CAD/D) BASED ON THE MAPS PREPARED BY: J.L. JACOBS & COMPANY, DATED OCT. 1959; WM. J. GOLDSMITH, DATED NOV. 1965; AND EDWARD P. BRANDS, DATED JUNE 1989; AND THE GENERAL REVISIONS THERETO, PRIOR TO JUNE 2015. FOR REVISIONS AND CONDITIONS PRIOR TO JUNE 2015, SEE APPROVED ORIGINAL MAPS ON FILE IN THE MUNICIPAL TAX ASSESSOR'S OFFICE.

NEW JERSEY DEPARTMENT OF THE TREASURY
 DIVISION OF TAXATION
 APPROVED AS A TAX MAP PURSUANT TO THE AUTHORITY OF
 N.J.S.A. 54:1-15 AND N.J.S.A. 54:50-1
 FOR THE DIRECTOR, DIVISION OF TAXATION

Chad Miller CTA
 Chad P. Miller, CTA, Chief Property Administration

Shelly Reilly CTA
 Shelly Reilly, CTA, Principal Property Representative

DATE: NOV 21 2016 SERIAL NO. 1075

TAX MAP
 TOWNSHIP OF
 WANTAGE

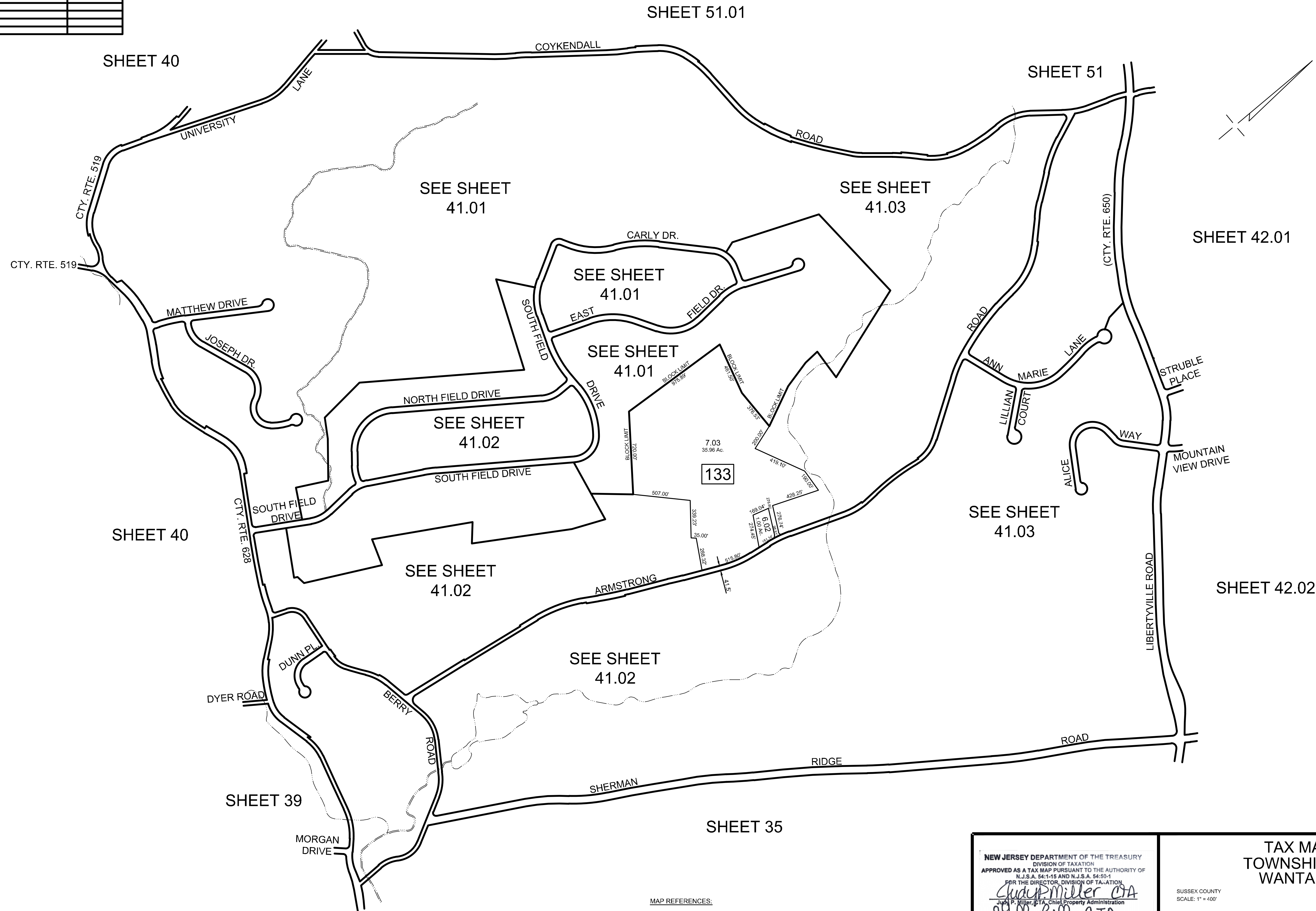
SUSSEX COUNTY
 SCALE: 1" = 100'

NEW JERSEY
 OCTOBER 2015

HAROLD E. PELLOW

NEW JERSEY PROFESSIONAL ENGINEER AND
 LAND SURVEYOR, LIC. #13229
 HAROLD E. PELLOW & ASSOCIATES, INC.
 17 PLAINS ROAD, AUGUSTA, NEW JERSEY
 CERTIFICATE OF AUTHORIZATION No. 24GA27959300

REVISIONS		
DATE	BY	LIC. NO.



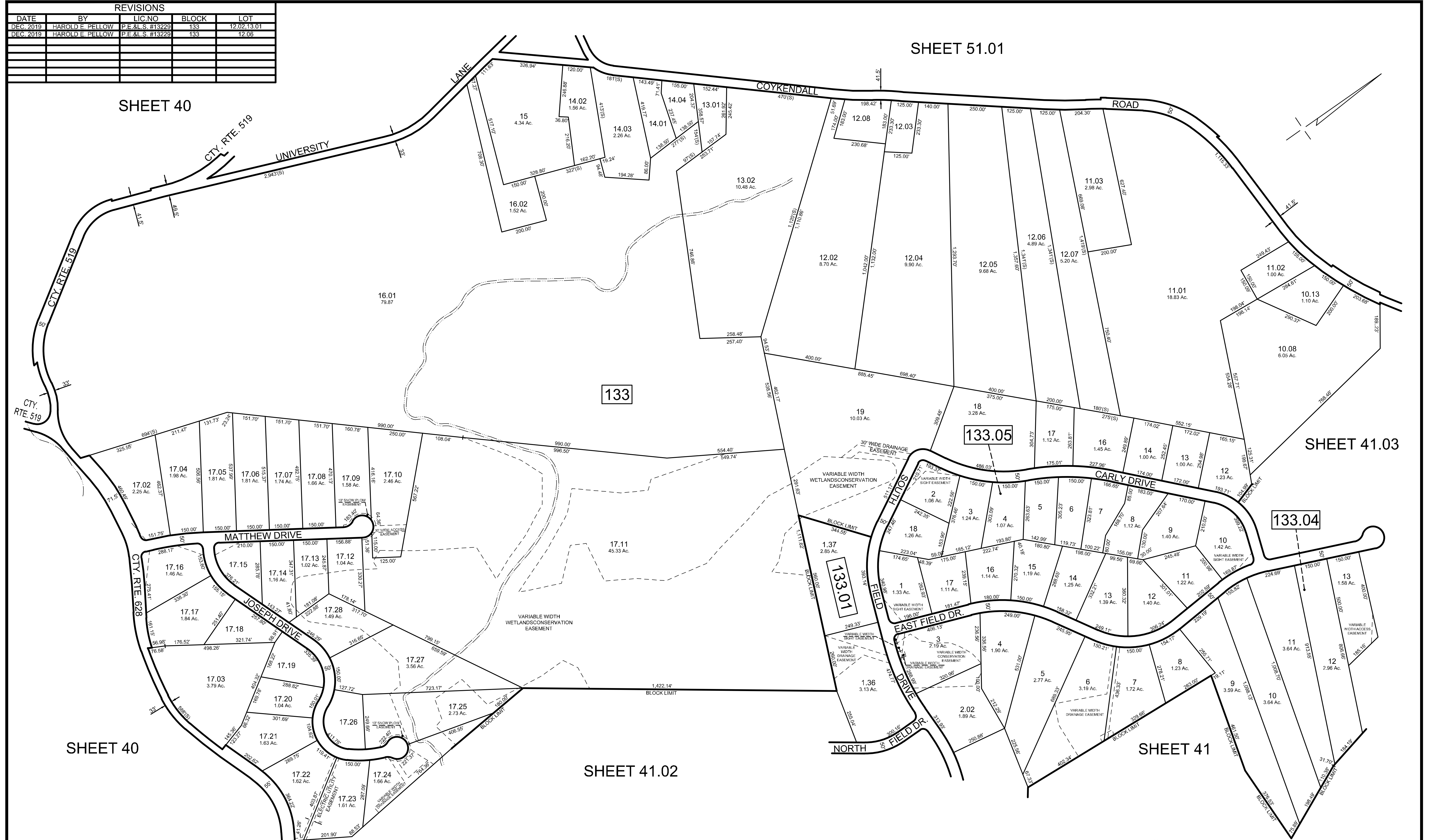
MAP REFERENCES:

- THIS SHEET HAS BEEN REDRAWN USING COMPUTER AIDED DRAFTING/DESIGN (CADD) BASED ON THE MAPS PREPARED BY: J.L. JACOBS & COMPANY, DATED OCT. 1959; WM. J. GOLDSMITH, DATED NOV. 1965; AND EDWARD P. BRANDS, DATED JUNE 1989; AND THE GENERAL REVISIONS THERETO, PRIOR TO JUNE 2015. FOR REVISIONS AND CONDITIONS PRIOR TO JUNE 2015, SEE APPROVED ORIGINAL MAPS ON FILE IN THE MUNICIPAL TAX ASSESSOR'S OFFICE.

NEW JERSEY DEPARTMENT OF THE TREASURY
 DIVISION OF TAXATION
 APPROVED AS A TAX MAP PURSUANT TO THE AUTHORITY OF
 N.J.S.A. 54:1-15 AND N.J.S.A. 54:50-1
 FOR THE DIRECTOR, DIVISION OF TAXATION
Clayton Miller CTA
 Judy P. Miller, CTA, Chief Property Administration
Shelly Reilly CTA
 Shelly Reilly, CTA, Principal Field Representative
 DATE: NOV 21 2016 SERIAL NO. 1075

TAX MAP
TOWNSHIP OF
WANTAGE
 SUSSEX COUNTY
 SCALE: 1" = 400'
 NEW JERSEY
 OCTOBER 2015
HAROLD E. PELLOW
 NEW JERSEY PROFESSIONAL ENGINEER AND
 LAND SURVEYOR, LIC. #13229
 HAROLD E. PELLOW & ASSOCIATES, INC.
 17 PLAINS ROAD, AUGUSTA, NEW JERSEY
 CERTIFICATE OF AUTHORIZATION No. 24GA27959300

REVISIONS				
DATE	BY	LIC.NO	BLOCK	LOT
DEC. 2019	HAROLD E. PELLOW	P.E.&L.S. #13229	133	12.02,13.01
DEC. 2019	HAROLD E. PELLOW	P.E.&L.S. #13229	133	12.06



SHEET 40

SHEET 51.01

SHEET 41.03

SHEET 40

SHEET 41.02

SHEET 41

MAP REFERENCES:

1. THIS SHEET HAS BEEN REDRAWN USING COMPUTER AIDED DRAFTING/DESIGN (CAD) BASED ON THE MAPS PREPARED BY: J.L. JACOBS & COMPANY, DATED OCT. 1959; WM. J. GOLDSMITH, DATED NOV. 1965; AND EDWARD P. BRANDS, DATED JUNE 1989; AND THE GENERAL REVISIONS THERETO, PRIOR TO JUNE 2015. FOR REVISIONS AND CONDITIONS PRIOR TO JUNE 2015, SEE APPROVED ORIGINAL MAPS ON FILE IN THE MUNICIPAL TAX ASSESSOR'S OFFICE.

NEW JERSEY DEPARTMENT OF THE TREASURY
 DIVISION OF TAXATION
 APPROVED AS A TAX MAP PURSUANT TO THE AUTHORITY OF
 N.J.S.A. 54:1-15 AND N.J.S.A. 54:50-1
 FOR THE DIRECTOR, DIVISION OF TAXATION

Clayton Miller CTA
 Judy P. Miller, CTA, Chief Property Administration
Shelly Reilly, CTA, Principal Field Representative

DATE: NOV 21 2016 SERIAL NO. 1075

TAX MAP
 TOWNSHIP OF
 WANTAGE

SUSSEX COUNTY
 SCALE: 1" = 200'

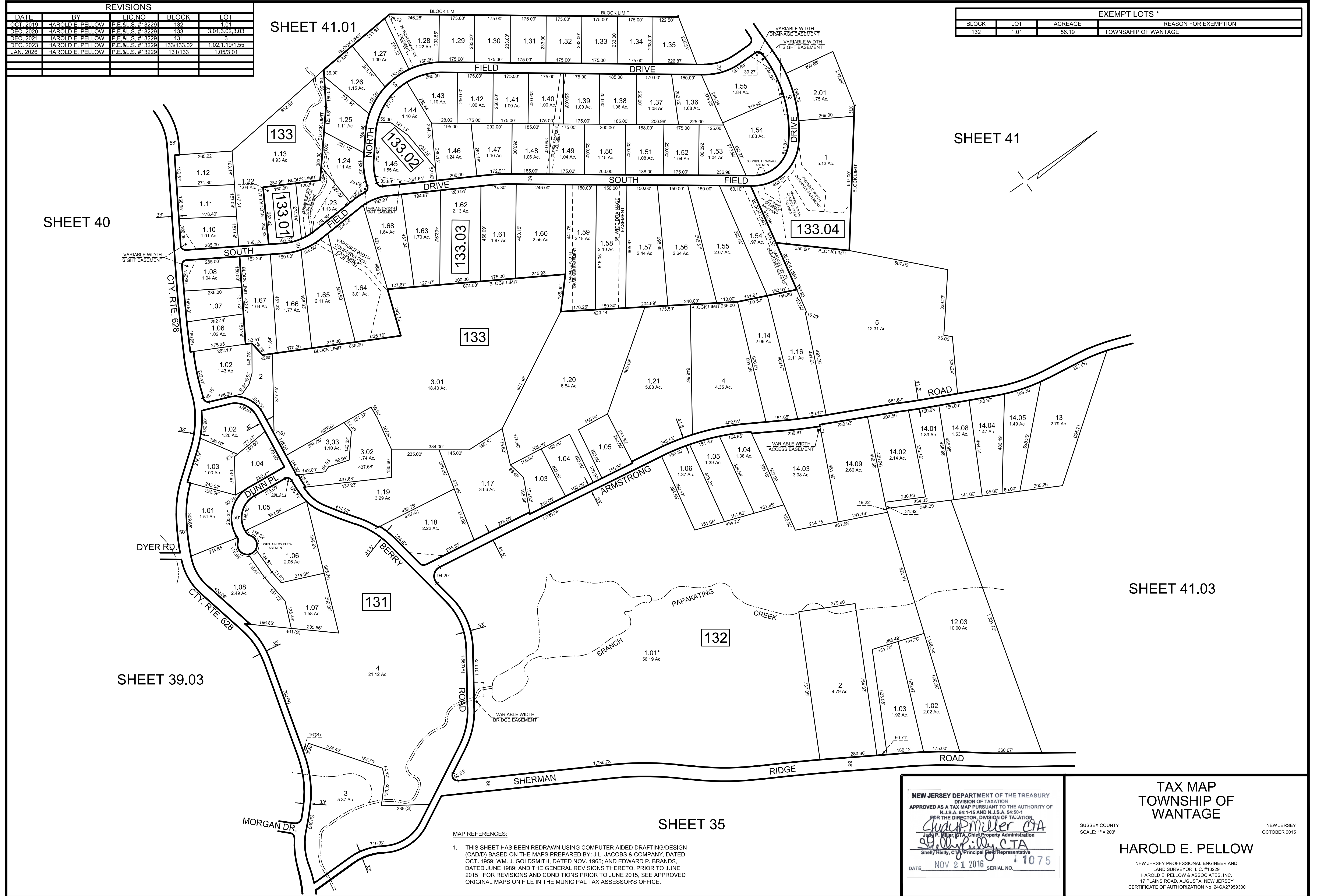
HAROLD E. PELLOW

NEW JERSEY
 OCTOBER 2015

NEW JERSEY PROFESSIONAL ENGINEER AND
 LAND SURVEYOR, LIC. #13229
 HAROLD E. PELLOW & ASSOCIATES, INC.
 17 PLAINS ROAD, AUGUSTA, NEW JERSEY
 CERTIFICATE OF AUTHORIZATION NO. 24GA27959300

REVISIONS				
DATE	BY	LIC.NO	BLOCK	LOT
OCT. 2019	HAROLD E. PELLOW	P.E.&L.S. #13229	132	1.01
DEC. 2020	HAROLD E. PELLOW	P.E.&L.S. #13229	133	3.01, 3.02, 3.03
DEC. 2021	HAROLD E. PELLOW	P.E.&L.S. #13229	131	3
DEC. 2023	HAROLD E. PELLOW	P.E.&L.S. #13229	133/133.02	1.02, 1.19, 1.55
JAN. 2026	HAROLD E. PELLOW	P.E.&L.S. #13229	131/133	1.05, 3.01

EXEMPT LOTS *			
BLOCK	LOT	ACREAGE	REASON FOR EXEMPTION
132	1.01	56.19	TOWNSHIP OF WANTAGE



SHEET 41.01

SHEET 41

SHEET 40

SHEET 41.03

SHEET 39.03

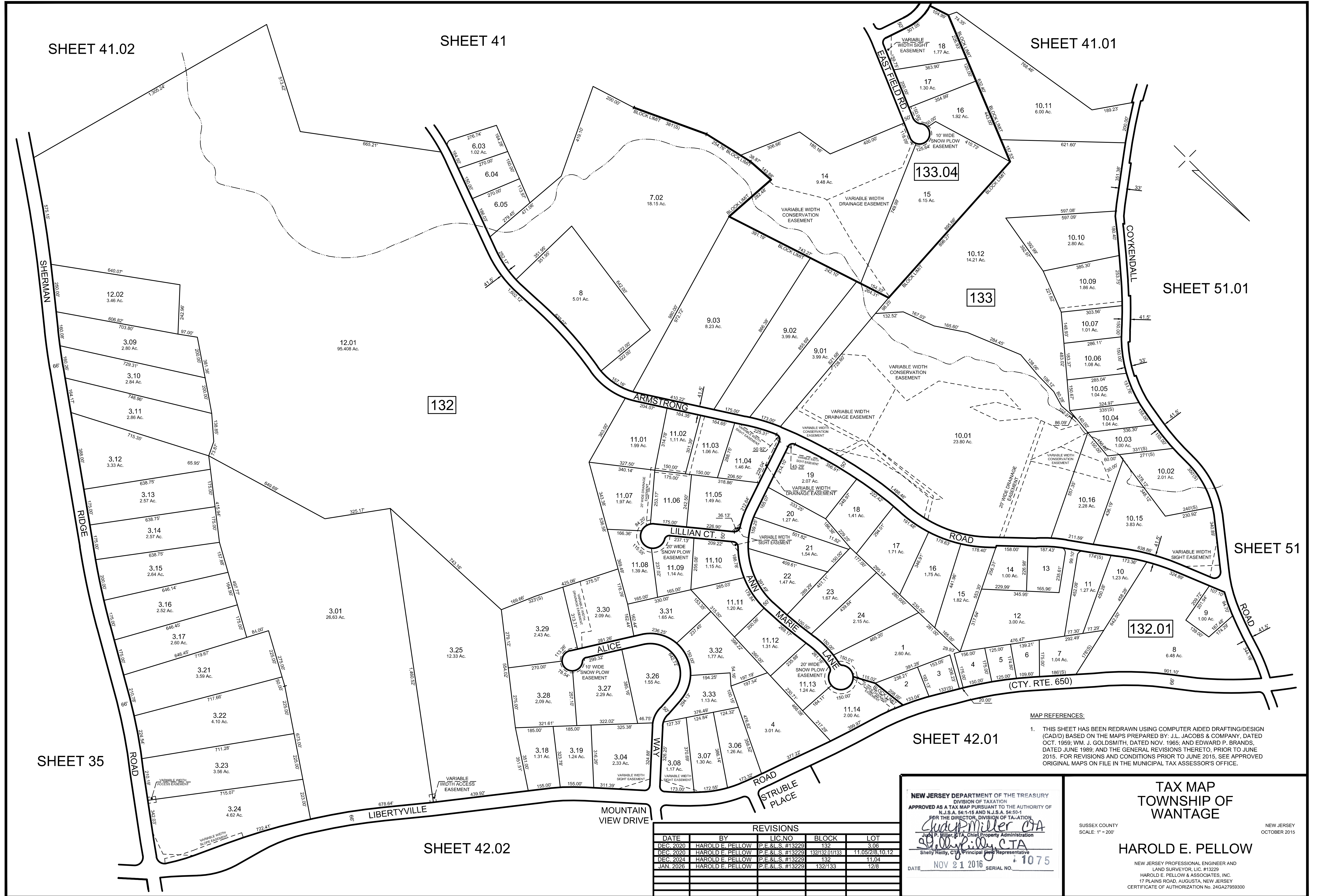
SHEET 35

MAP REFERENCES:

1. THIS SHEET HAS BEEN REDRAWN USING COMPUTER AIDED DRAFTING/DESIGN (CAD) BASED ON THE MAPS PREPARED BY: J.L. JACOBS & COMPANY, DATED OCT. 1959; W.M. J. GOLDSMITH, DATED NOV. 1965; AND EDWARD P. BRANDS, DATED JUNE 1989; AND THE GENERAL REVISIONS THERETO, PRIOR TO JUNE 2015. FOR REVISIONS AND CONDITIONS PRIOR TO JUNE 2015, SEE APPROVED ORIGINAL MAPS ON FILE IN THE MUNICIPAL TAX ASSESSOR'S OFFICE.

NEW JERSEY DEPARTMENT OF THE TREASURY
 DIVISION OF TAXATION
 APPROVED AS A TAX MAP PURSUANT TO THE AUTHORITY OF
 N.J.S.A. 54:1-15 AND N.J.S.A. 54:50-1
 FOR THE DIRECTOR, DIVISION OF TAXATION
Chad Miller CTA
 Chad P. Miller, CTA, Chief Property Administration
Shelly Kelly CTA
 Shelly Kelly, CTA, Principal Property Representative
 DATE NOV 21 2016 SERIAL NO. 1075

TAX MAP
 TOWNSHIP OF
 WANTAGE
 SUSSEX COUNTY
 SCALE: 1" = 200'
 NEW JERSEY
 OCTOBER 2015
 HAROLD E. PELLOW
 NEW JERSEY PROFESSIONAL ENGINEER AND
 LAND SURVEYOR, LIC. #13229
 HAROLD E. PELLOW & ASSOCIATES, INC.
 17 PLAINS ROAD, AUGUSTA, NEW JERSEY
 CERTIFICATE OF AUTHORIZATION NO. 24GA2759300



MAP REFERENCES:
 1. THIS SHEET HAS BEEN REDRAWN USING COMPUTER AIDED DRAFTING/DESIGN (CAD/D) BASED ON THE MAPS PREPARED BY: J.L. JACOBS & COMPANY, DATED OCT. 1959; WM. J. GOLDSMITH, DATED NOV. 1965; AND EDWARD P. BRANDS, DATED JUNE 1989; AND THE GENERAL REVISIONS THERETO, PRIOR TO JUNE 2015. FOR REVISIONS AND CONDITIONS PRIOR TO JUNE 2015, SEE APPROVED ORIGINAL MAPS ON FILE IN THE MUNICIPAL TAX ASSESSOR'S OFFICE.

SHEET 42.01

REVISIONS				
DATE	BY	LIC. NO.	BLOCK	LOT
DEC. 2020	HAROLD E. PELLOW	P.E. & L.S. #13229	132	3.06
DEC. 2020	HAROLD E. PELLOW	P.E. & L.S. #13229	132/132.01/133	11.05/2/8, 10, 12
DEC. 2024	HAROLD E. PELLOW	P.E. & L.S. #13229	132	11.04
JAN. 2026	HAROLD E. PELLOW	P.E. & L.S. #13229	132/133	12/8

NEW JERSEY DEPARTMENT OF THE TREASURY
 DIVISION OF TAXATION
 APPROVED AS A TAX MAP PURSUANT TO THE AUTHORITY OF
 N.J.S.A. 54:1-15 AND N.J.S.A. 54:50-1
 FOR THE DIRECTOR, DIVISION OF TAXATION

Shelly Miller CTA
 Judy P. Miller, CTA, Chief Property Administration
 Shelly Reilly, CTA, Principal Field Representative

DATE: NOV 21 2016 SERIAL NO. 1075

TAX MAP
 TOWNSHIP OF
 WANTAGE

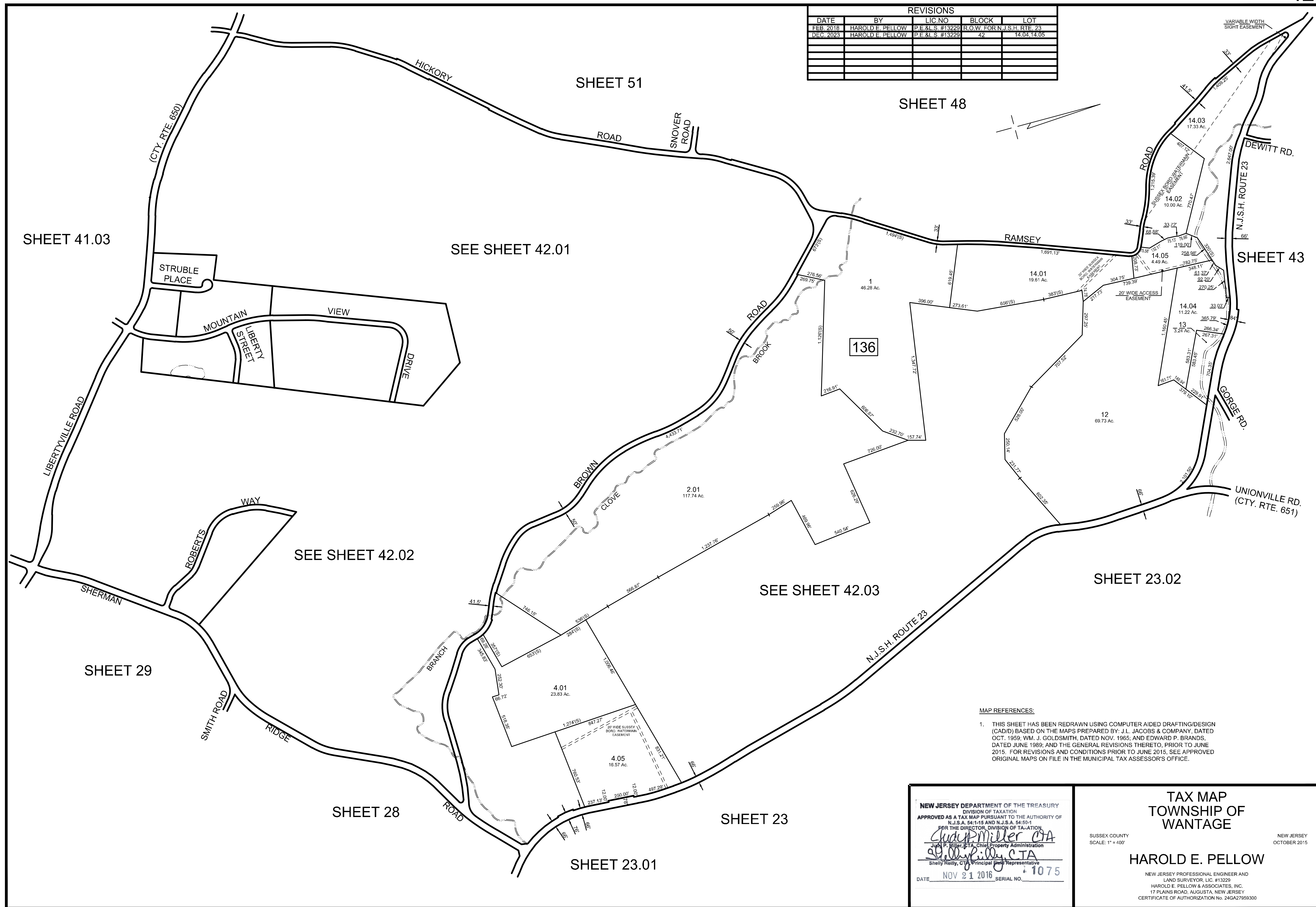
SUSSEX COUNTY
 SCALE: 1" = 200'

HAROLD E. PELLOW

NEW JERSEY PROFESSIONAL ENGINEER AND
 LAND SURVEYOR, LIC. #13229
 HAROLD E. PELLOW & ASSOCIATES, INC.
 17 PLAINS ROAD, AUGUSTA, NEW JERSEY
 CERTIFICATE OF AUTHORIZATION NO. 24GA2759300

NEW JERSEY
 OCTOBER 2015

REVISIONS				
DATE	BY	LIC. NO.	BLOCK	LOT
FEB. 2018	HAROLD E. PELLOW	P.E. & L.S. #13229	R.O.W. FOR N.J.S.H. RTE. 23	
DEC. 2023	HAROLD E. PELLOW	P.E. & L.S. #13229	42	14.04, 14.05



MAP REFERENCES:
 1. THIS SHEET HAS BEEN REDRAWN USING COMPUTER AIDED DRAFTING/DESIGN (CAD/D) BASED ON THE MAPS PREPARED BY: J.L. JACOBS & COMPANY, DATED OCT. 1959; WM. J. GOLDSMITH, DATED NOV. 1965; AND EDWARD P. BRANDS, DATED JUNE 1989; AND THE GENERAL REVISIONS THERETO, PRIOR TO JUNE 2015. FOR REVISIONS AND CONDITIONS PRIOR TO JUNE 2015, SEE APPROVED ORIGINAL MAPS ON FILE IN THE MUNICIPAL TAX ASSESSOR'S OFFICE.

NEW JERSEY DEPARTMENT OF THE TREASURY
 DIVISION OF TAXATION
 APPROVED AS A TAX MAP PURSUANT TO THE AUTHORITY OF
 N.J.S.A. 54:1-15 AND N.J.S.A. 54:50-1
 FOR THE DIRECTOR, DIVISION OF TAXATION
Clayton Miller CTA
 Judy P. Miller, CTA, Chief Property Administration
Shelly Reilly CTA
 Shelly Reilly, CTA, Principal Field Representative
 DATE: NOV 21 2016 SERIAL NO. 1075

TAX MAP
 TOWNSHIP OF
 WANTAGE
 SUSSEX COUNTY
 SCALE: 1" = 400'
 HAROLD E. PELLOW
 NEW JERSEY PROFESSIONAL ENGINEER AND
 LAND SURVEYOR, LIC. #13229
 HAROLD E. PELLOW & ASSOCIATES, INC.
 17 PLAINS ROAD, AUGUSTA, NEW JERSEY
 CERTIFICATE OF AUTHORIZATION No. 24GA27959300
 NEW JERSEY
 OCTOBER 2015

SHEET 51

SNOVER ROAD

HICKORY ROAD

ROAD

ROAD

BROWN ROAD

135

135.05

135.02

135.04

135.06

135.03

135.01

SHEET 42.02

SHEET 41.03

SHEET 42

NEW JERSEY DEPARTMENT OF THE TREASURY
 DIVISION OF TAXATION
 APPROVED AS A TAX MAP PURSUANT TO THE AUTHORITY OF
 N.J.S.A. 54:1-15 AND N.J.S.A. 54:50-1
 FOR THE DIRECTOR, DIVISION OF TAXATION
Chad Miller CTA
 Chad P. Miller, CTA, Chief Property Administration
Shelly Kelly CTA
 Shelly Kelly, CTA, Principal Field Representative
 DATE NOV 21 2016 SERIAL NO. 1075

TAX MAP TOWNSHIP OF WANTAGE

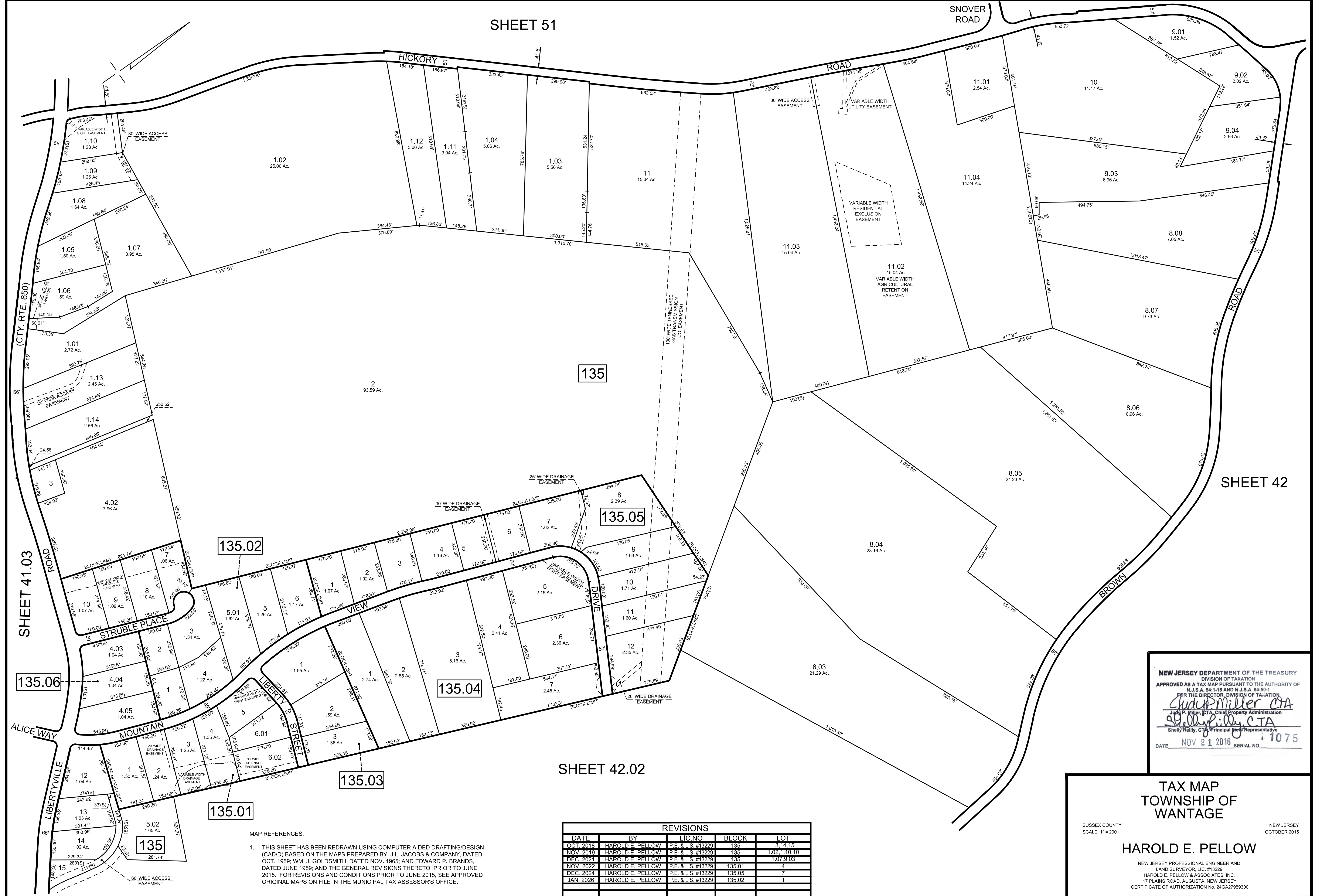
SUSSEX COUNTY SCALE: 1" = 200' NEW JERSEY OCTOBER 2015

HAROLD E. PELLOW

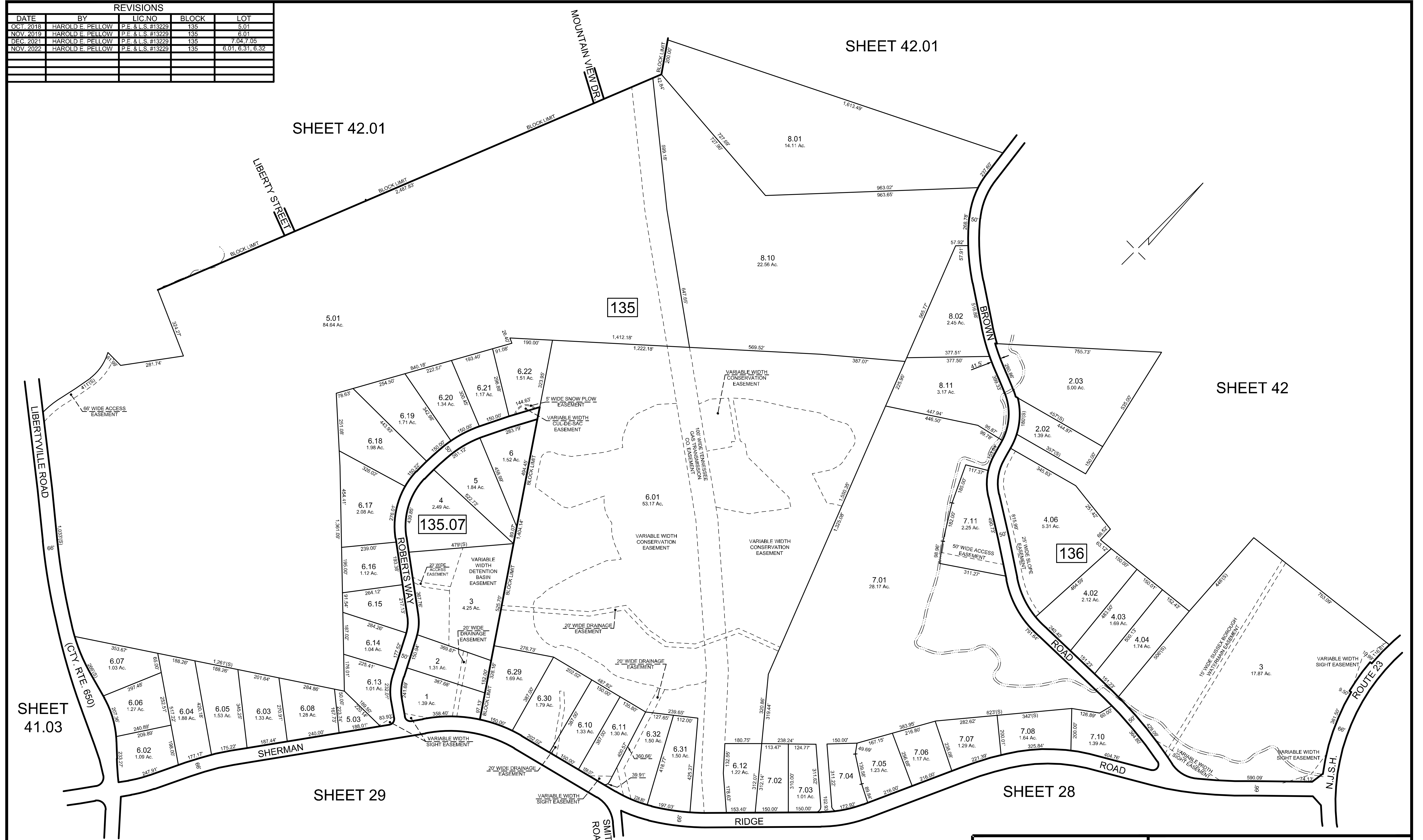
NEW JERSEY PROFESSIONAL ENGINEER AND
 LAND SURVEYOR, LIC. #13229
 HAROLD E. PELLOW & ASSOCIATES, INC.
 17 PLAINS ROAD, AUGUSTA, NEW JERSEY
 CERTIFICATE OF AUTHORIZATION NO. 24GA27959300

REVISIONS				
DATE	BY	LIC NO	BLOCK	LOT
OCT. 2018	HAROLD E. PELLOW	P.E. & L.S. #13229	135	13,14,15
NOV. 2019	HAROLD E. PELLOW	P.E. & L.S. #13229	135	1,02,1,10,10
DEC. 2021	HAROLD E. PELLOW	P.E. & L.S. #13229	135	1,07,9,03
NOV. 2022	HAROLD E. PELLOW	P.E. & L.S. #13229	135.01	4
DEC. 2024	HAROLD E. PELLOW	P.E. & L.S. #13229	135.05	7
JAN. 2026	HAROLD E. PELLOW	P.E. & L.S. #13229	135.02	1

MAP REFERENCES:
 1. THIS SHEET HAS BEEN REDRAWN USING COMPUTER AIDED DRAFTING/DESIGN (CAD) BASED ON THE MAPS PREPARED BY: J.L. JACOBS & COMPANY, DATED OCT. 1959; WM. J. GOLDSMITH, DATED NOV. 1965; AND EDWARD P. BRANDS, DATED JUNE 1989; AND THE GENERAL REVISIONS THERETO, PRIOR TO JUNE 2015. FOR REVISIONS AND CONDITIONS PRIOR TO JUNE 2015, SEE APPROVED ORIGINAL MAPS ON FILE IN THE MUNICIPAL TAX ASSESSOR'S OFFICE.



REVISIONS				
DATE	BY	LIC.NO	BLOCK	LOT
OCT. 2018	HAROLD E. PELLOW	P.E. & L.S. #13229	135	5.01
NOV. 2019	HAROLD E. PELLOW	P.E. & L.S. #13229	135	6.01
DEC. 2021	HAROLD E. PELLOW	P.E. & L.S. #13229	135	7.04, 7.05
NOV. 2022	HAROLD E. PELLOW	P.E. & L.S. #13229	135	6.01, 6.31, 6.32



MAP REFERENCES:

1. THIS SHEET HAS BEEN REDRAWN USING COMPUTER AIDED DRAFTING/DESIGN (CAD) BASED ON THE MAPS PREPARED BY: J.L. JACOBS & COMPANY, DATED OCT. 1959; WM. J. GOLDSMITH, DATED NOV. 1965; AND EDWARD P. BRANDS, DATED JUNE 1989; AND THE GENERAL REVISIONS THERETO, PRIOR TO JUNE 2015. FOR REVISIONS AND CONDITIONS PRIOR TO JUNE 2015, SEE APPROVED ORIGINAL MAPS ON FILE IN THE MUNICIPAL TAX ASSESSOR'S OFFICE.

NEW JERSEY DEPARTMENT OF THE TREASURY
 DIVISION OF TAXATION
 APPROVED AS A TAX MAP PURSUANT TO THE AUTHORITY OF
 N.J.S.A. 54:1-15 AND N.J.S.A. 54:50-1
 FOR THE DIRECTOR, DIVISION OF TAXATION

Shelly Miller CTA
 Shelly Miller, C.T.A., Chief Property Administration

Shelly Reilly C.T.A.
 Shelly Reilly, C.T.A., Principal Field Representative

DATE: NOV 21 2016 SERIAL NO. 1075

TAX MAP
 TOWNSHIP OF
 WANTAGE

SUSSEX COUNTY
 SCALE: 1" = 200'

NEW JERSEY
 OCTOBER 2015

HAROLD E. PELLOW

NEW JERSEY PROFESSIONAL ENGINEER AND
 LAND SURVEYOR, LIC. #13229
 HAROLD E. PELLOW & ASSOCIATES, INC.
 17 PLAINS ROAD, AUGUSTA, NEW JERSEY
 CERTIFICATE OF AUTHORIZATION NO. 24GA27959300

REVISIONS				
DATE	BY	LIC.NO	BLOCK	LOT
DEC. 2020	HAROLD E. PELLOW	P.E.&L.S. #13229	VAR.	VAR.
DEC. 2020	HAROLD E. PELLOW	P.E.&L.S. #13229	136	11.04
DEC. 2023	HAROLD E. PELLOW	P.E.&L.S. #13229	136	11.05



MAP REFERENCES:

1. THIS SHEET HAS BEEN REDRAWN USING COMPUTER AIDED DRAFTING/DESIGN (CAD/D) BASED ON THE MAPS PREPARED BY: J.L. JACOBS & COMPANY, DATED OCT. 1959; WM. J. GOLDSMITH, DATED NOV. 1965; AND EDWARD P. BRANDS, DATED JUNE 1989; AND THE GENERAL REVISIONS THERETO, PRIOR TO JUNE 2015. FOR REVISIONS AND CONDITIONS PRIOR TO JUNE 2015, SEE APPROVED ORIGINAL MAPS ON FILE IN THE MUNICIPAL TAX ASSESSOR'S OFFICE.

NEW JERSEY DEPARTMENT OF THE TREASURY
 DIVISION OF TAXATION
 APPROVED AS A TAX MAP PURSUANT TO THE AUTHORITY OF
 N.J.S.A. 54:1-15 AND N.J.S.A. 54:50-1
 FOR THE DIRECTOR, DIVISION OF TAXATION

Shelly Pellow CTA
 Shelly Pellow, CTA, Chief Property Administration

DATE: NOV 21 2016 SERIAL NO. 1075

TAX MAP
 TOWNSHIP OF
 WANTAGE

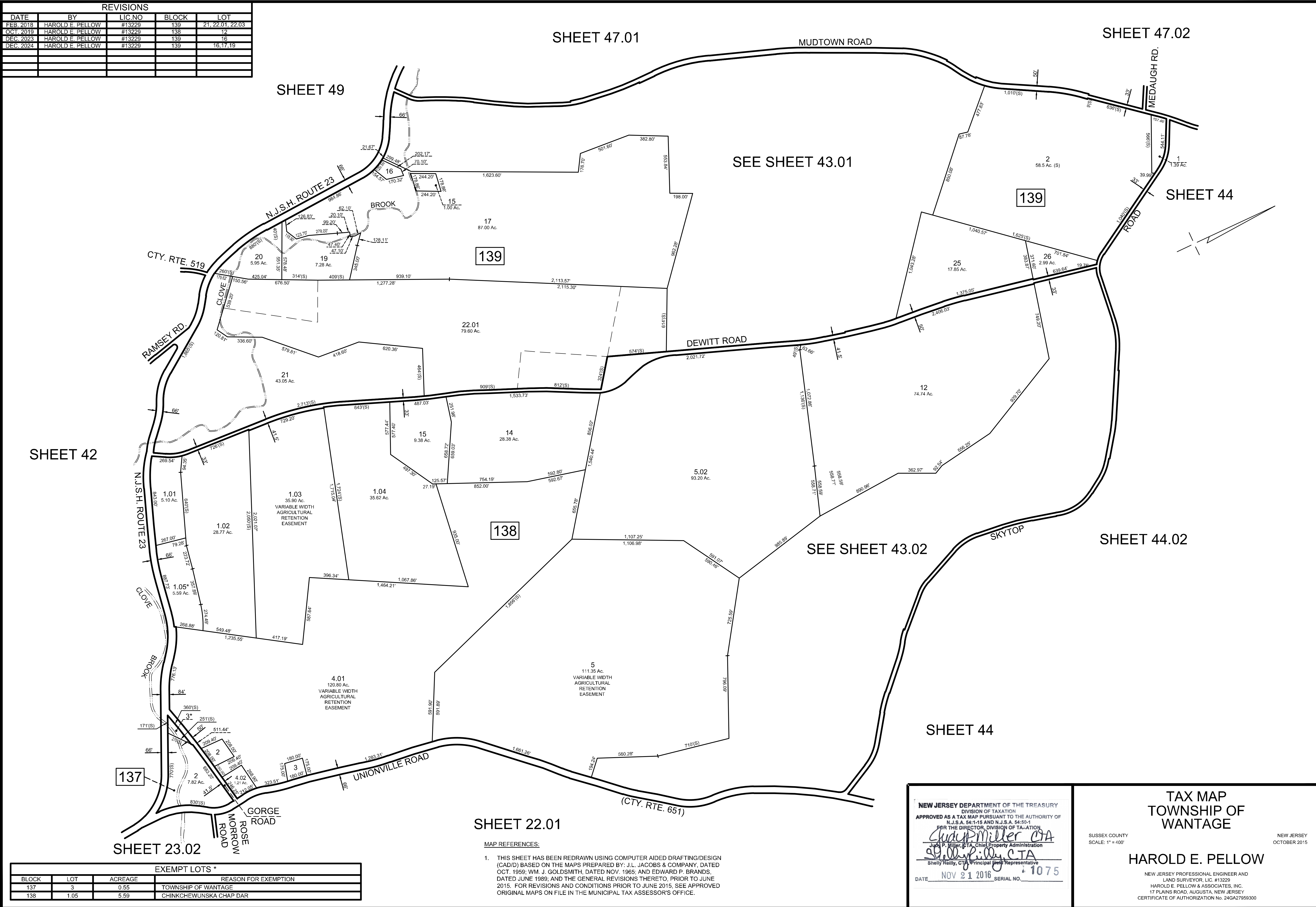
SUSSEX COUNTY
 SCALE: 1" = 200'

NEW JERSEY
 OCTOBER 2015

HAROLD E. PELLOW

NEW JERSEY PROFESSIONAL ENGINEER AND
 LAND SURVEYOR, LIC. #13229
 HAROLD E. PELLOW & ASSOCIATES, INC.
 17 PLAINS ROAD, AUGUSTA, NEW JERSEY
 CERTIFICATE OF AUTHORIZATION NO. 24GA27595300

REVISIONS				
DATE	BY	LIC. NO.	BLOCK	LOT
FEB. 2018	HAROLD E. PELLOW	#13229	139	21, 22.01, 22.03
OCT. 2019	HAROLD E. PELLOW	#13229	138	12
DEC. 2023	HAROLD E. PELLOW	#13229	139	16
DEC. 2024	HAROLD E. PELLOW	#13229	139	16, 17, 19



SHEET 42

SHEET 47.01

SHEET 47.02

SHEET 49

SEE SHEET 43.01

SHEET 44

SHEET 23.02

SHEET 22.01

SHEET 44

SHEET 44.02

SEE SHEET 43.02

EXEMPT LOTS *			
BLOCK	LOT	ACREAGE	REASON FOR EXEMPTION
137	3	0.55	TOWNSHIP OF WANTAGE
138	1.05	5.59	CHINKCHEWUNSKA CHAP DAR

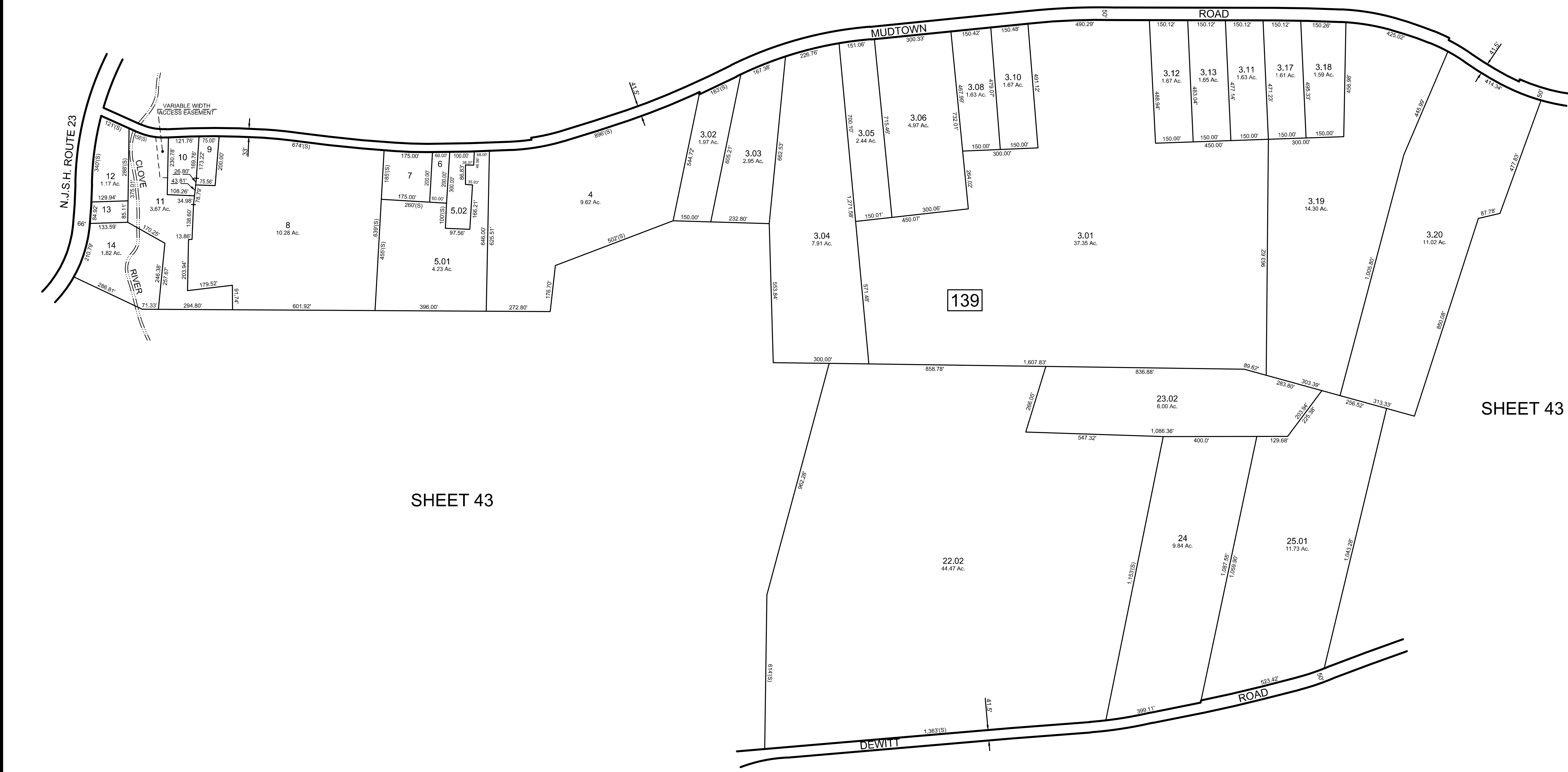
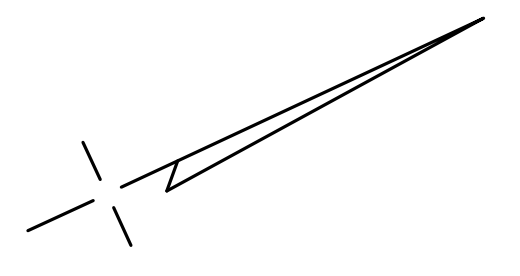
MAP REFERENCES:
 1. THIS SHEET HAS BEEN REDRAWN USING COMPUTER AIDED DRAFTING/DESIGN (CAD/D) BASED ON THE MAPS PREPARED BY: J.L. JACOBS & COMPANY, DATED OCT. 1959; WM. J. GOLDSMITH, DATED NOV. 1965; AND EDWARD P. BRANDS, DATED JUNE 1989; AND THE GENERAL REVISIONS THERETO, PRIOR TO JUNE 2015. FOR REVISIONS AND CONDITIONS PRIOR TO JUNE 2015, SEE APPROVED ORIGINAL MAPS ON FILE IN THE MUNICIPAL TAX ASSESSOR'S OFFICE.

NEW JERSEY DEPARTMENT OF THE TREASURY
 DIVISION OF TAXATION
 APPROVED AS A TAX MAP PURSUANT TO THE AUTHORITY OF
 N.J.S.A. 54:1-15 AND N.J.S.A. 54:50-1
 FOR THE DIRECTOR, DIVISION OF TAXATION
Chad Miller CTA
 Chad P. Miller, CTA, Chief Property Administration
Shelly P. Kelly CTA
 Shelly P. Kelly, CTA, Principal Property Representative
 DATE: NOV 21 2016 SERIAL NO. 1075

TAX MAP
 TOWNSHIP OF
 WANTAGE
 SUSSEX COUNTY
 SCALE: 1" = 400'
 NEW JERSEY
 OCTOBER 2015
HAROLD E. PELLOW
 NEW JERSEY PROFESSIONAL ENGINEER AND
 LAND SURVEYOR, LIC. #13229
 HAROLD E. PELLOW & ASSOCIATES, INC.
 17 PLAINS ROAD, AUGUSTA, NEW JERSEY
 CERTIFICATE OF AUTHORIZATION NO. 24GA27959300

REVISIONS				
DATE	BY	LIC.NO	BLOCK	LOT
FEB. 2018	HAROLD E. PELLOW	#13229	139	22.01 & 22.02
DEC. 2023	HAROLD E. PELLOW	#13229	139	10
DEC. 2024	HAROLD E. PELLOW	#13229	139	10, 11
JAN. 2026	HAROLD E. PELLOW	#13229	139	4, 6, 9

SHEET 47.01



SHEET 43

SHEET 43

SHEET 43

MAP REFERENCES:

- THIS SHEET HAS BEEN REDRAWN USING COMPUTER AIDED DRAFTING/DESIGN (CAD/D) BASED ON THE MAPS PREPARED BY: J.L. JACOBS & COMPANY, DATED OCT. 1959; WM. J. GOLDSMITH, DATED NOV. 1965; AND EDWARD P. BRANDS, DATED JUNE 1989; AND THE GENERAL REVISIONS THERETO, PRIOR TO JUNE 2015. FOR REVISIONS AND CONDITIONS PRIOR TO JUNE 2015, SEE APPROVED ORIGINAL MAPS ON FILE IN THE MUNICIPAL TAX ASSESSOR'S OFFICE.

NEW JERSEY DEPARTMENT OF THE TREASURY
 DIVISION OF TAXATION
 APPROVED AS A TAX MAP PURSUANT TO THE AUTHORITY OF
 N.J.S.A. 54:1-15 AND N.J.S.A. 54:50-1
 FOR THE DIRECTOR, DIVISION OF TAXATION

Shelly Miller CTA
 Judy P. Miller, CTA, Chief Property Administration

Shelly Miller CTA
 Shelly Miller, CTA, Principal Field Representative

DATE: NOV 21 2016 SERIAL NO. 1075

TAX MAP
 TOWNSHIP OF
 WANTAGE

SUSSEX COUNTY
 SCALE: 1" = 200'

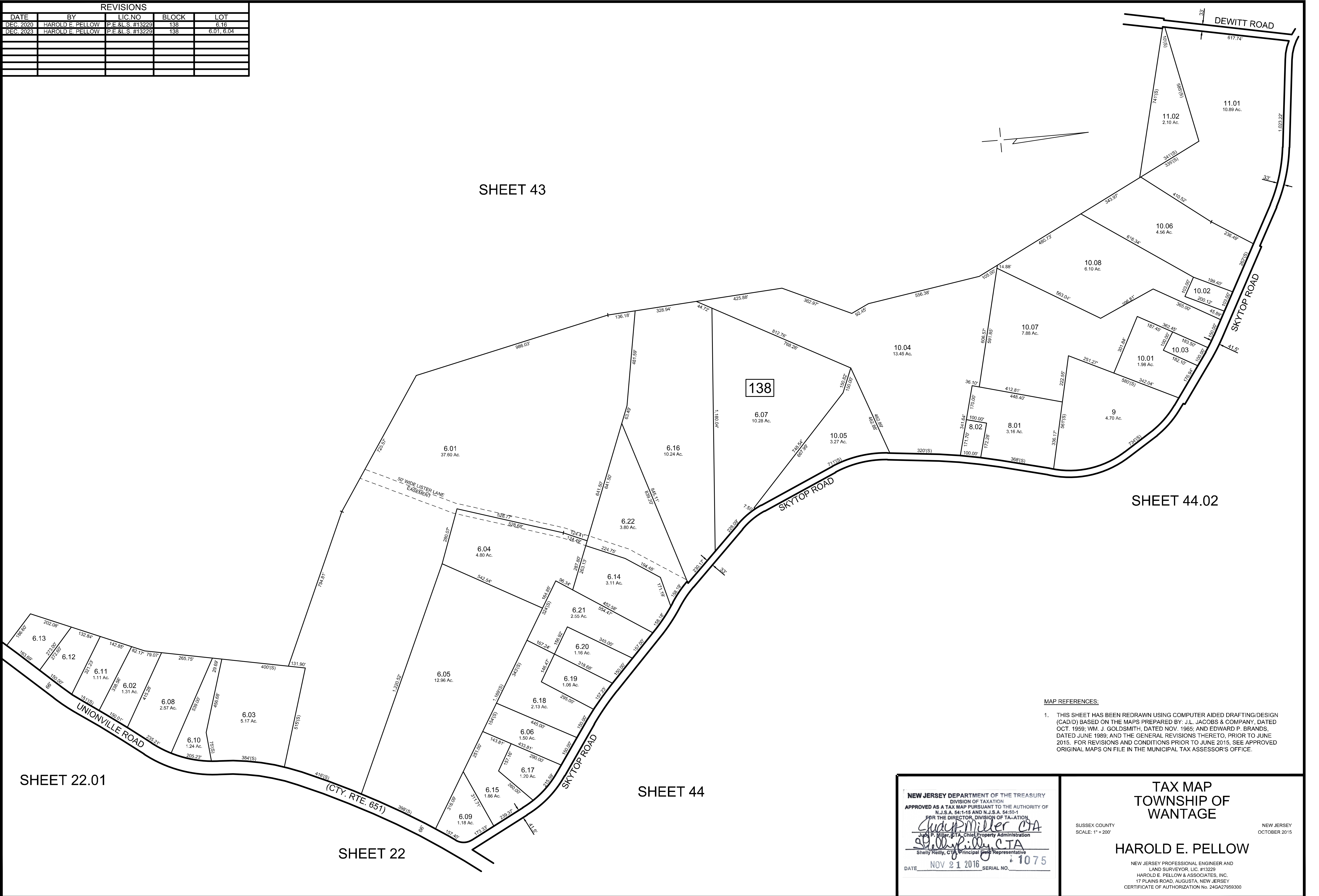
HAROLD E. PELLOW

NEW JERSEY PROFESSIONAL ENGINEER AND
 LAND SURVEYOR, LIC. #13229
 HAROLD E. PELLOW & ASSOCIATES, INC.
 17 PLAINS ROAD, AUGUSTA, NEW JERSEY
 CERTIFICATE OF AUTHORIZATION NO. 24GA27595300

NEW JERSEY
 OCTOBER 2015

REVISIONS				
DATE	BY	LIC. NO.	BLOCK	LOT
DEC. 2020	HAROLD E. PELLOW	P.E. & L.S. #13229	138	6.16
DEC. 2023	HAROLD E. PELLOW	P.E. & L.S. #13229	138	6.01, 6.04

SHEET 43



MAP REFERENCES:

- THIS SHEET HAS BEEN REDRAWN USING COMPUTER AIDED DRAFTING/DESIGN (CAD/D) BASED ON THE MAPS PREPARED BY: J.L. JACOBS & COMPANY, DATED OCT. 1959; WM. J. GOLDSMITH, DATED NOV. 1965; AND EDWARD P. BRANDS, DATED JUNE 1989; AND THE GENERAL REVISIONS THERETO, PRIOR TO JUNE 2015. FOR REVISIONS AND CONDITIONS PRIOR TO JUNE 2015, SEE APPROVED ORIGINAL MAPS ON FILE IN THE MUNICIPAL TAX ASSESSOR'S OFFICE.

NEW JERSEY DEPARTMENT OF THE TREASURY
 DIVISION OF TAXATION
 APPROVED AS A TAX MAP PURSUANT TO THE AUTHORITY OF
 N.J.S.A. 54:1-15 AND N.J.S.A. 54:50-1
 FOR THE DIRECTOR, DIVISION OF TAXATION

Shelly Reilly, C.T.A.
 Shelly Reilly, C.T.A. Principal Representative

DATE: NOV 21 2016 SERIAL NO. 1075

TAX MAP
 TOWNSHIP OF
 WANTAGE

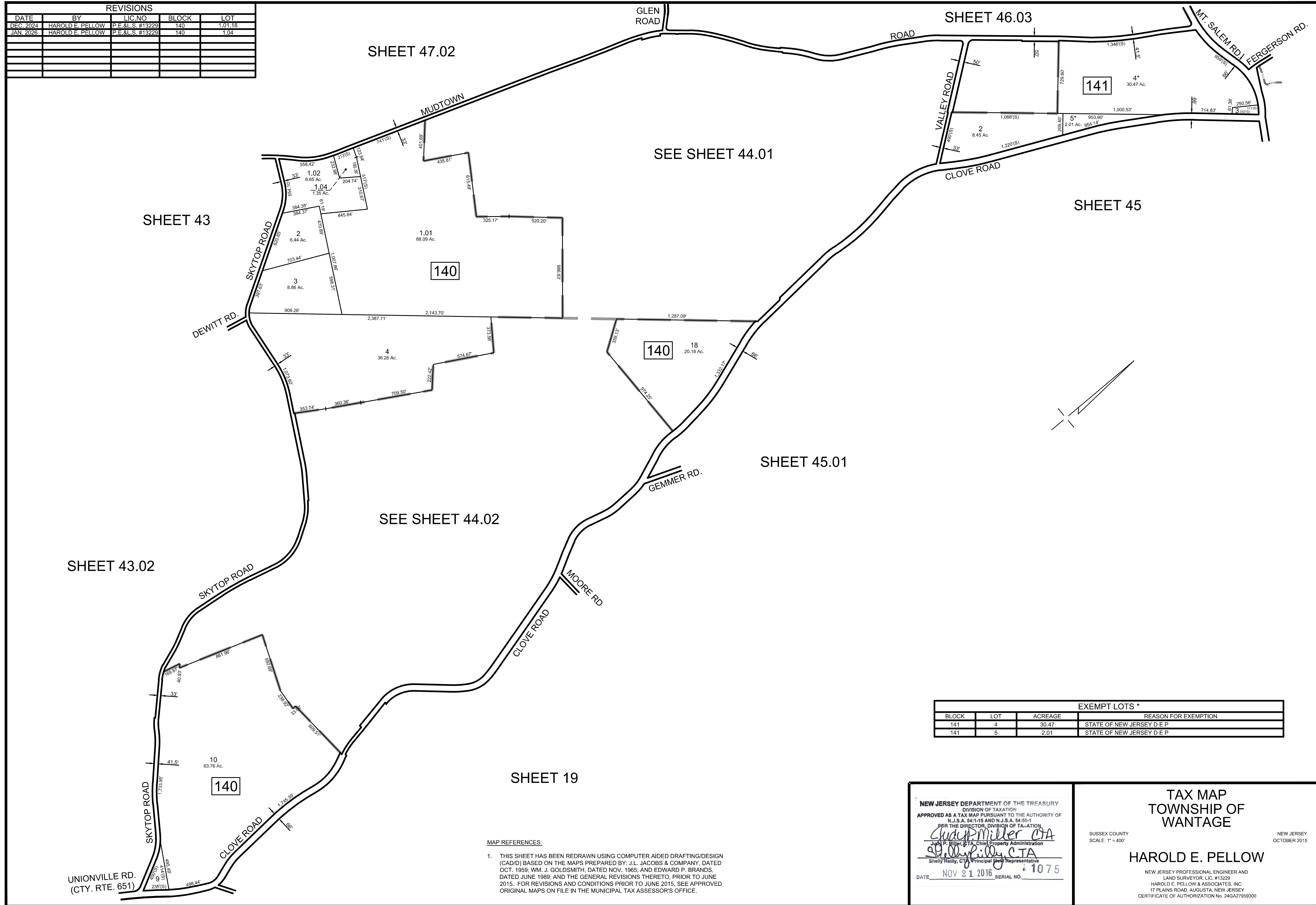
SUSSEX COUNTY
 SCALE: 1" = 200'

NEW JERSEY
 OCTOBER 2015

HAROLD E. PELLOW

NEW JERSEY PROFESSIONAL ENGINEER AND
 LAND SURVEYOR, LIC. #13229
 HAROLD E. PELLOW & ASSOCIATES, INC.
 17 PLAINS ROAD, AUGUSTA, NEW JERSEY
 CERTIFICATE OF AUTHORIZATION NO. 24GA27959300

REVISIONS				
DATE	BY	LIC.NO	BLOCK	LOT
DEC. 2024	HAROLD E. PELLOW	P.E.&L.S. #13229	140	1,01,18
JAN. 2026	HAROLD E. PELLOW	P.E.&L.S. #13229	140	1,04



EXEMPT LOTS *			
BLOCK	LOT	ACREAGE	REASON FOR EXEMPTION
141	4	30.47	STATE OF NEW JERSEY D E P
141	5	2.01	STATE OF NEW JERSEY D E P

MAP REFERENCES:

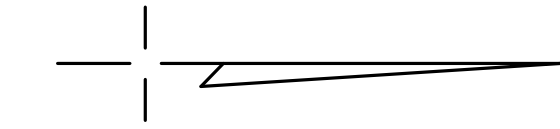
1. THIS SHEET HAS BEEN REDRAWN USING COMPUTER AIDED DRAFTING/DESIGN (CAD/D) BASED ON THE MAPS PREPARED BY: J.L. JACOBS & COMPANY, DATED OCT. 1959; WM. J. GOLDSMITH, DATED NOV. 1965; AND EDWARD P. BRANDS, DATED JUNE 1989; AND THE GENERAL REVISIONS THERETO, PRIOR TO JUNE 2015. FOR REVISIONS AND CONDITIONS PRIOR TO JUNE 2015, SEE APPROVED ORIGINAL MAPS ON FILE IN THE MUNICIPAL TAX ASSESSOR'S OFFICE.

NEW JERSEY DEPARTMENT OF THE TREASURY
 DIVISION OF TAXATION
 APPROVED AS A TAX MAP PURSUANT TO THE AUTHORITY OF
 N.J.S.A. 54:1-15 AND N.J.S.A. 54:50-1
 FOR THE DIRECTOR, DIVISION OF TAXATION
Chad Miller CTA
 Chad P. Miller, CTA, Chief Property Administration
Sheilly Reilly CTA
 Sheilly Reilly, CTA, Principal Property Representative
 DATE: NOV 21 2016 SERIAL NO. 1075

TAX MAP
 TOWNSHIP OF
 WANTAGE
 SUSSEX COUNTY
 SCALE: 1" = 400'
 NEW JERSEY
 OCTOBER 2015
HAROLD E. PELLOW
 NEW JERSEY PROFESSIONAL ENGINEER AND
 LAND SURVEYOR, LIC. #13229
 HAROLD E. PELLOW & ASSOCIATES, INC.
 17 PLAINS ROAD, AUGUSTA, NEW JERSEY
 CERTIFICATE OF AUTHORIZATION NO. 24GA27959300

SHEET 44

SHEET 43.02



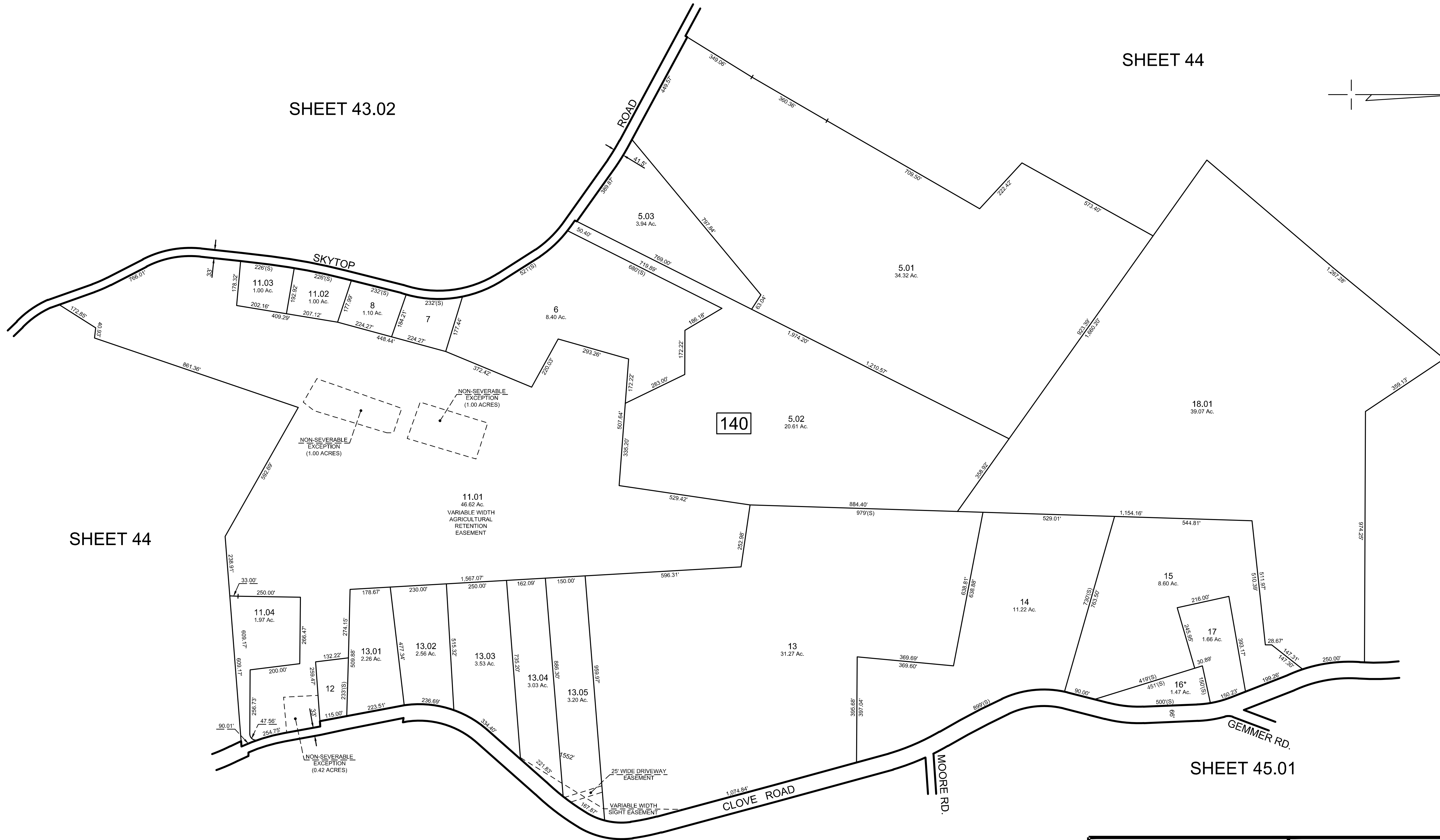
SHEET 44

SHEET 44

SHEET 45.01

SHEET 19

REVISIONS				
DATE	BY	LIC.NO	BLOCK	LOT
JAN. 2026	HAROLD E. PELLOW	P.E.&L.S. #13229	140	11.01



EXEMPT LOTS *			
BLOCK	LOT	ACREAGE	REASON FOR EXEMPTION
140	16	1.47	TOWNSHIP OF WANTAGE

MAP REFERENCES:

- THIS SHEET HAS BEEN REDRAWN USING COMPUTER AIDED DRAFTING/DESIGN (CAD) BASED ON THE MAPS PREPARED BY: J.L. JACOBS & COMPANY, DATED OCT. 1969; WM. J. GOLDSMITH, DATED NOV. 1965; AND EDWARD P. BRANDS, DATED JUNE 1989; AND THE GENERAL REVISIONS THERETO, PRIOR TO JUNE 2015. FOR REVISIONS AND CONDITIONS PRIOR TO JUNE 2015, SEE APPROVED ORIGINAL MAPS ON FILE IN THE MUNICIPAL TAX ASSESSOR'S OFFICE.

NEW JERSEY DEPARTMENT OF THE TREASURY
 DIVISION OF TAXATION
 APPROVED AS A TAX MAP PURSUANT TO THE AUTHORITY OF
 N.J.S.A. 54:1-15 AND N.J.S.A. 54:50-1
 FOR THE DIRECTOR, DIVISION OF TAXATION

Shelly Pellow CTA
 Shelly Pellow, CTA, Chief Property Administration

DATE: NOV 21 2016 SERIAL NO. 1075

TAX MAP
 TOWNSHIP OF
 WANTAGE

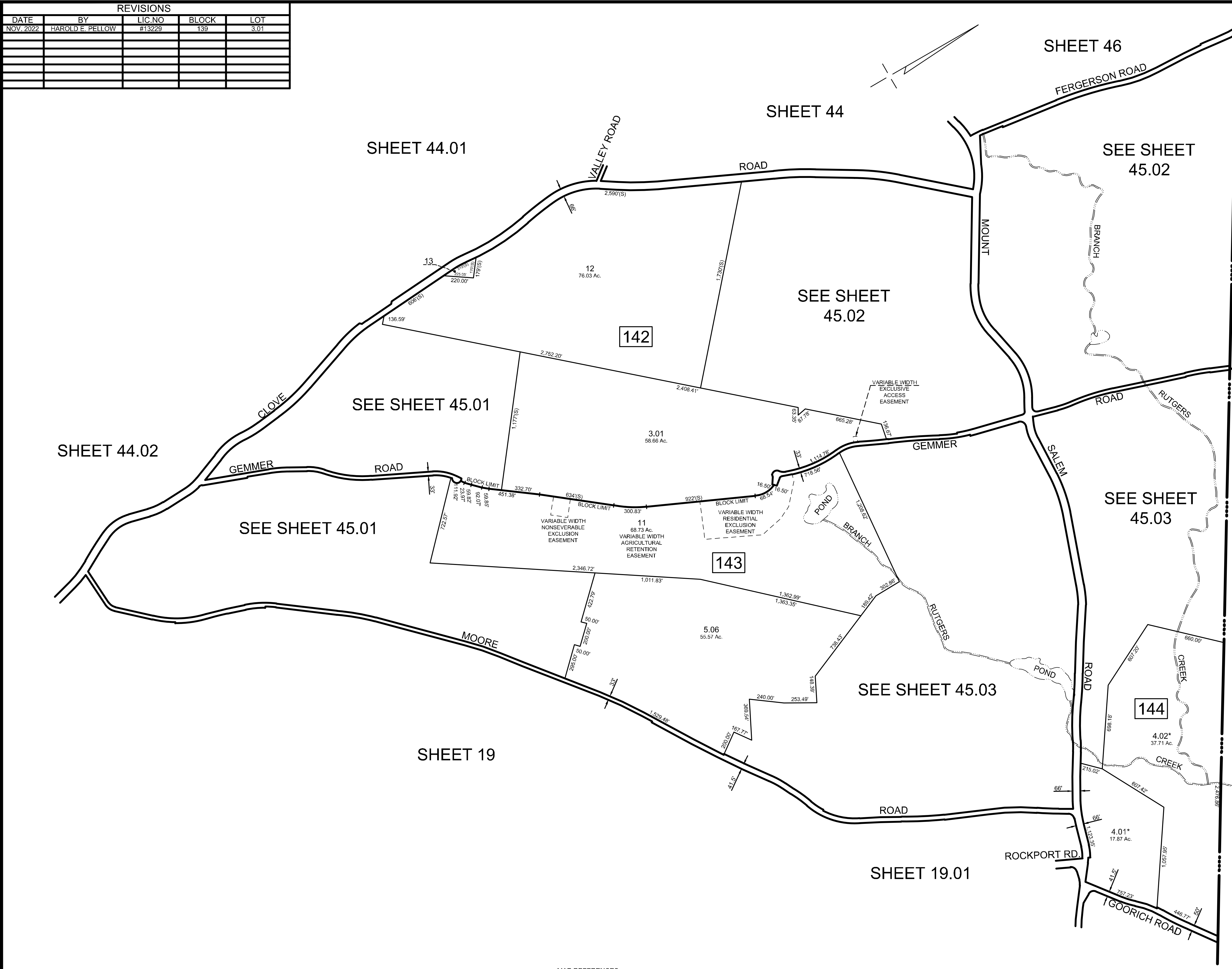
SUSSEX COUNTY
 SCALE: 1" = 200'

NEW JERSEY
 OCTOBER 2015

HAROLD E. PELLOW

NEW JERSEY PROFESSIONAL ENGINEER AND
 LAND SURVEYOR, LIC. #13229
 HAROLD E. PELLOW & ASSOCIATES, INC.
 17 PLAINS ROAD, AUGUSTA, NEW JERSEY
 CERTIFICATE OF AUTHORIZATION NO. 24GA27595300

REVISIONS				
DATE	BY	LIC. NO.	BLOCK	LOT
NOV. 2022	HAROLD E. PELLOW	#13229	139	3.01



TOWN OF GREENVILLE -
ORANGE COUNTY - NEW YORK

TOWN OF MINISINK - ORANGE COUNTY - NEW YORK

NEW JERSEY DEPARTMENT OF THE TREASURY
DIVISION OF TAXATION
APPROVED AS A TAX MAP PURSUANT TO THE AUTHORITY OF
N.J.S.A. 54:1-15 AND N.J.S.A. 54:50-1
FOR THE DIRECTOR, DIVISION OF TAXATION

Chad Miller CTA
Chad Miller, CTA, Chief Property Administration

Shelly Pellow CTA
Shelly Pellow, CTA, Principal Property Representative

DATE: NOV 21 2016 SERIAL NO. 1075

TAX MAP
TOWNSHIP OF
WANTAGE

SUSSEX COUNTY
SCALE: 1" = 400'

NEW JERSEY
OCTOBER 2015

HAROLD E. PELLOW

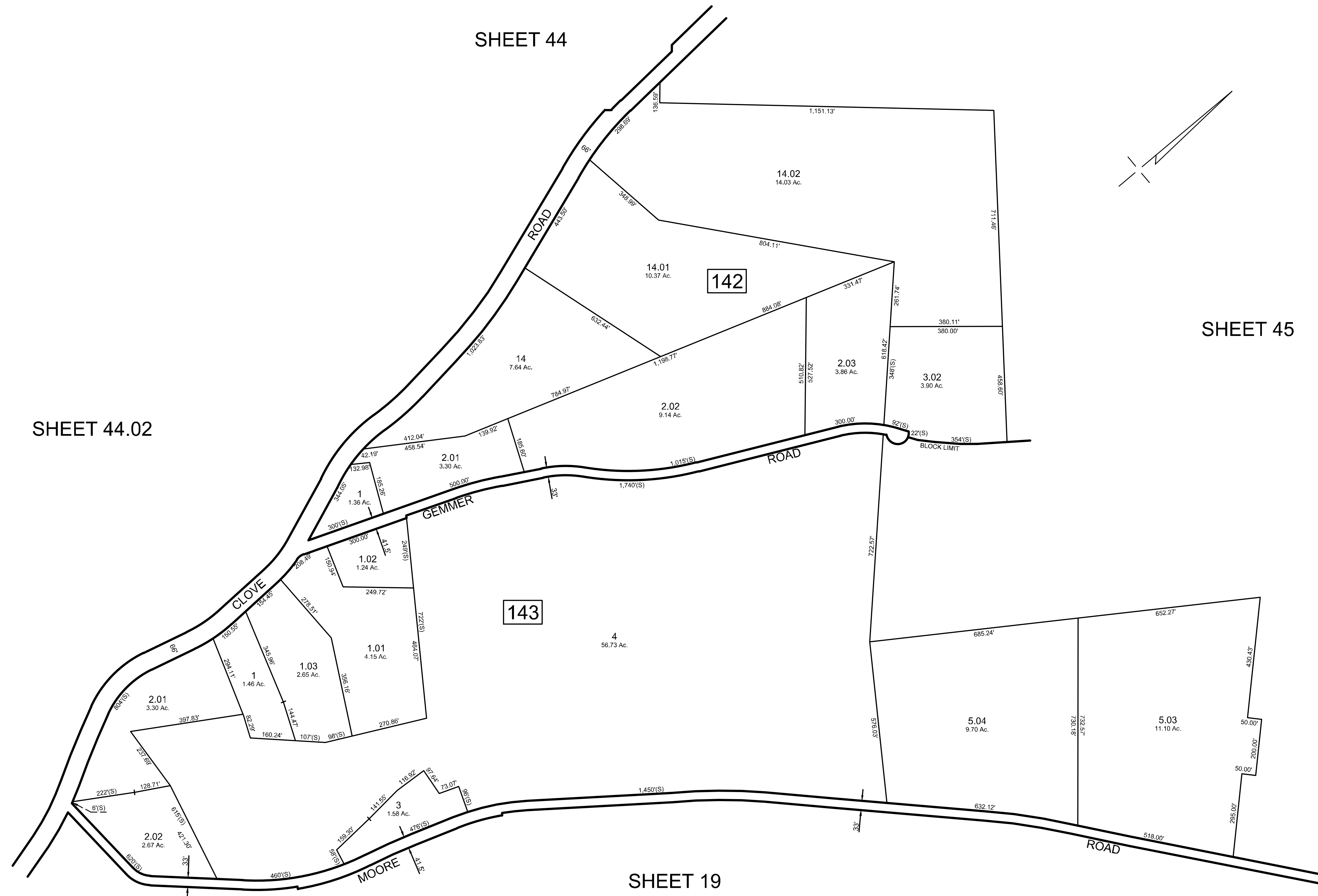
NEW JERSEY PROFESSIONAL ENGINEER AND
LAND SURVEYOR, LIC. #13229
HAROLD E. PELLOW & ASSOCIATES, INC.
17 PLAINS ROAD, AUGUSTA, NEW JERSEY
CERTIFICATE OF AUTHORIZATION No. 24GA27959300

EXEMPT LOTS *			
BLOCK	LOT	ACREAGE	REASON FOR EXEMPTION
144	4.01	17.87	UNITED STATES OF AMERICA
144	4.02	37.71	STATE OF NEW JERSEY D E P

MAP REFERENCES:

1. THIS SHEET HAS BEEN REDRAWN USING COMPUTER AIDED DRAFTING/DESIGN (CAD/D) BASED ON THE MAPS PREPARED BY: J.L. JACOBS & COMPANY, DATED OCT. 1959; WM. J. GOLDSMITH, DATED NOV. 1965; AND EDWARD P. BRANDS, DATED JUNE 1989; AND THE GENERAL REVISIONS THERETO, PRIOR TO JUNE 2015. FOR REVISIONS AND CONDITIONS PRIOR TO JUNE 2015, SEE APPROVED ORIGINAL MAPS ON FILE IN THE MUNICIPAL TAX ASSESSOR'S OFFICE.

REVISIONS				
DATE	BY	LIC.NO	BLOCK	LOT
OCT. 2018	HAROLD E. PELLOW	P.E. & L.S. #13229	143	1, 1.01, 1.02, 1.03, 2.01
DEC. 2021	HAROLD E. PELLOW	P.E. & L.S. #13229	143	3
DEC. 2023	HAROLD E. PELLOW	P.E. & L.S. #13229	143	5, 03



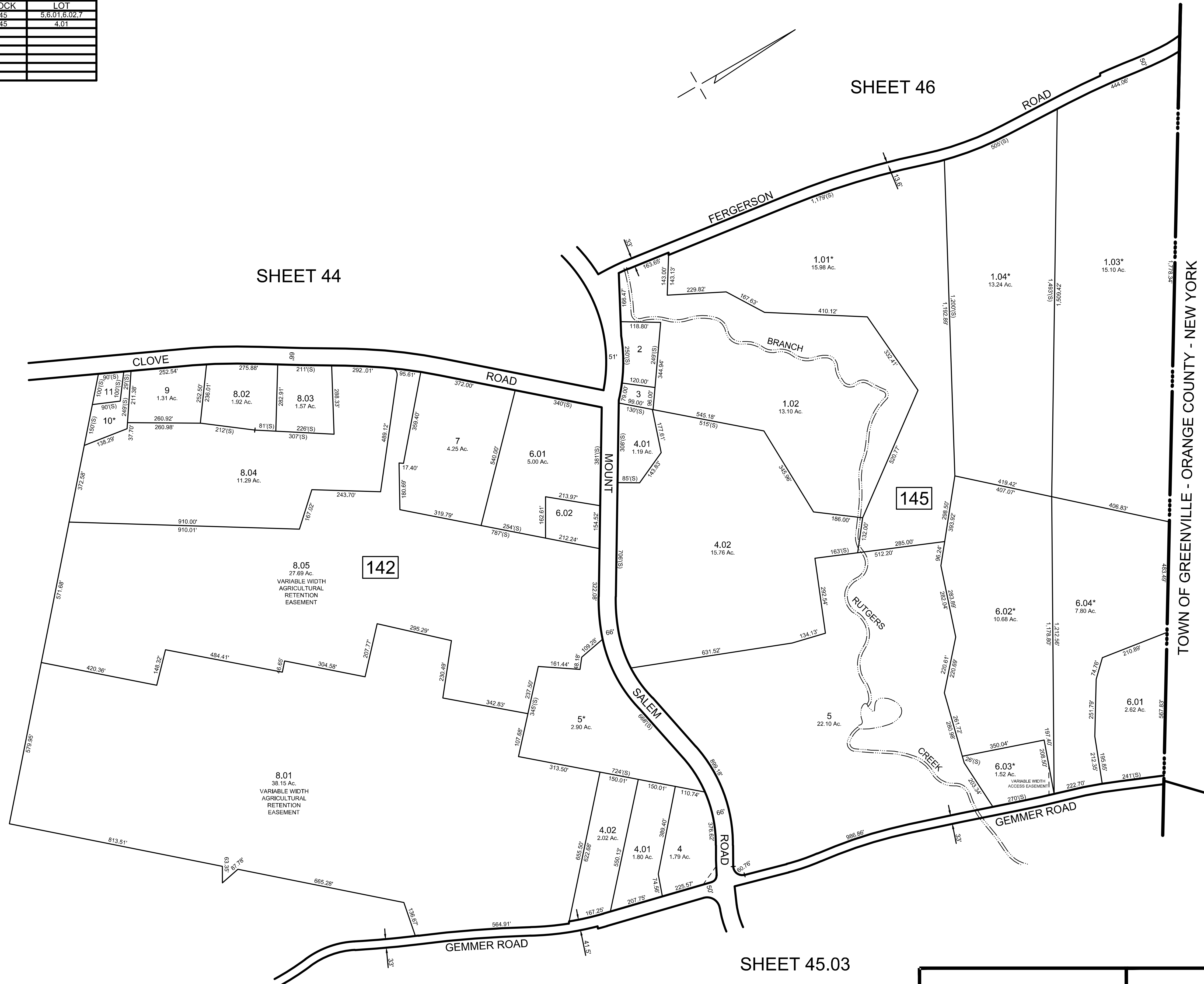
MAP REFERENCES:

1. THIS SHEET HAS BEEN REDRAWN USING COMPUTER AIDED DRAFTING/DESIGN (CAD/D) BASED ON THE MAPS PREPARED BY: J.L. JACOBS & COMPANY, DATED OCT. 1959; WM. J. GOLDSMITH, DATED NOV. 1965; AND EDWARD P. BRANDS, DATED JUNE 1989; AND THE GENERAL REVISIONS THERETO, PRIOR TO JUNE 2015. FOR REVISIONS AND CONDITIONS PRIOR TO JUNE 2015, SEE APPROVED ORIGINAL MAPS ON FILE IN THE MUNICIPAL TAX ASSESSOR'S OFFICE.

NEW JERSEY DEPARTMENT OF THE TREASURY
 DIVISION OF TAXATION
 APPROVED AS A TAX MAP PURSUANT TO THE AUTHORITY OF
 N.J.S.A. 54:1-15 AND N.J.S.A. 54:50-1
 FOR THE DIRECTOR, DIVISION OF TAXATION
Shelly Reilly, CTA
 Shelly Reilly, CTA, Principal Representative
 DATE: NOV 21 2016 SERIAL NO. 1075

TAX MAP
 TOWNSHIP OF
 WANTAGE
 SUSSEX COUNTY
 SCALE: 1" = 200'
 NEW JERSEY
 OCTOBER 2015
HAROLD E. PELLOW
 NEW JERSEY PROFESSIONAL ENGINEER AND
 LAND SURVEYOR, LIC. #13229
 HAROLD E. PELLOW & ASSOCIATES, INC.
 17 PLAINS ROAD, AUGUSTA, NEW JERSEY
 CERTIFICATE OF AUTHORIZATION No. 24GA27959300

REVISIONS				
DATE	BY	LIC.NO	BLOCK	LOT
DEC. 2023	HAROLD E. PELLOW	#13229	145	5.6,01,6,02,7
JAN. 2026	HAROLD E. PELLOW	#13229	145	4,01



SHEET 45

SHEET 44

SHEET 46

SHEET 45.03

TOWN OF GREENVILLE - ORANGE COUNTY - NEW YORK

EXEMPT LOTS *			
BLOCK	LOT	ACREAGE	REASON FOR EXEMPTION
142	5	2.90	MT SALEM CEMETERY ASSOC
142	10	0.64	BOY SCOUTS OF ST ROSE OF LIMA
145	1,01	15.98	STATE OF NEW JERSEY
145	1,03	15.10	STATE OF NEW JERSEY D E P
145	1,04	13.24	UNITED STATES OF AMERICA
145	6,02	10.68	UNITED STATES OF AMERICA
145	6,03	1.52	UNITED STATES OF AMERICA
145	6,04	7.80	STATE OF NEW JERSEY D E P

MAP REFERENCES:
 1. THIS SHEET HAS BEEN REDRAWN USING COMPUTER AIDED DRAFTING/DESIGN (CAD/D) BASED ON THE MAPS PREPARED BY: J.L. JACOBS & COMPANY, DATED OCT. 1959; WM. J. GOLDSMITH, DATED NOV. 1965; AND EDWARD P. BRANDS, DATED JUNE 1989; AND THE GENERAL REVISIONS THERETO, PRIOR TO JUNE 2015. FOR REVISIONS AND CONDITIONS PRIOR TO JUNE 2015, SEE APPROVED ORIGINAL MAPS ON FILE IN THE MUNICIPAL TAX ASSESSOR'S OFFICE.

NEW JERSEY DEPARTMENT OF THE TREASURY
 DIVISION OF TAXATION
 APPROVED AS A TAX MAP PURSUANT TO THE AUTHORITY OF
 N.J.S.A. 54:1-15 AND N.J.S.A. 54:50-1
 FOR THE DIRECTOR, DIVISION OF TAXATION
Shelly Pellow
 Shelly Pellow, C.T.A. Principal & Representative
 DATE: NOV 21 2016 SERIAL NO. 1075

TAX MAP
 TOWNSHIP OF
 WANTAGE
 SUSSEX COUNTY
 SCALE: 1" = 200'
 NEW JERSEY
 OCTOBER 2015
HAROLD E. PELLOW
 NEW JERSEY PROFESSIONAL ENGINEER AND
 LAND SURVEYOR, LIC. #13229
 HAROLD E. PELLOW & ASSOCIATES, INC.
 17 PLAINS ROAD, AUGUSTA, NEW JERSEY
 CERTIFICATE OF AUTHORIZATION NO. 24GA27959300

REVISIONS				
DATE	BY	LIC.NO	BLOCK	LOT
DEC. 2021	HAROLD E. PELLOW	#13229	143	10.04
DEC. 2024	HAROLD E. PELLOW	#13229	143	8.05

SHEET 45.02



SHEET 45

SHEET 45

TOWN OF GREENVILLE - ORANGE COUNTY - NEW YORK

EXEMPT LOTS *			
BLOCK	LOT	ACREAGE	REASON FOR EXEMPTION
144	1.04	8.52	STATE OF NEW JERSEY D E P
144	1.05	2.44	UNITED STATES OF AMERICA
144	3.01	20.81	UNITED STATES OF AMERICA
144	3.02	6.32	STATE OF NEW JERSEY D E P
144	3.04	13.04	STATE OF NEW JERSEY D E P

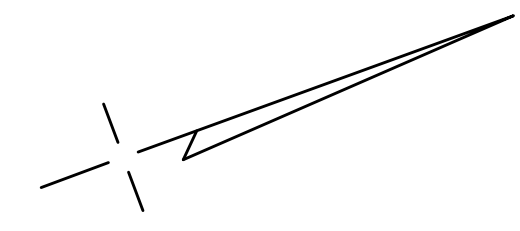
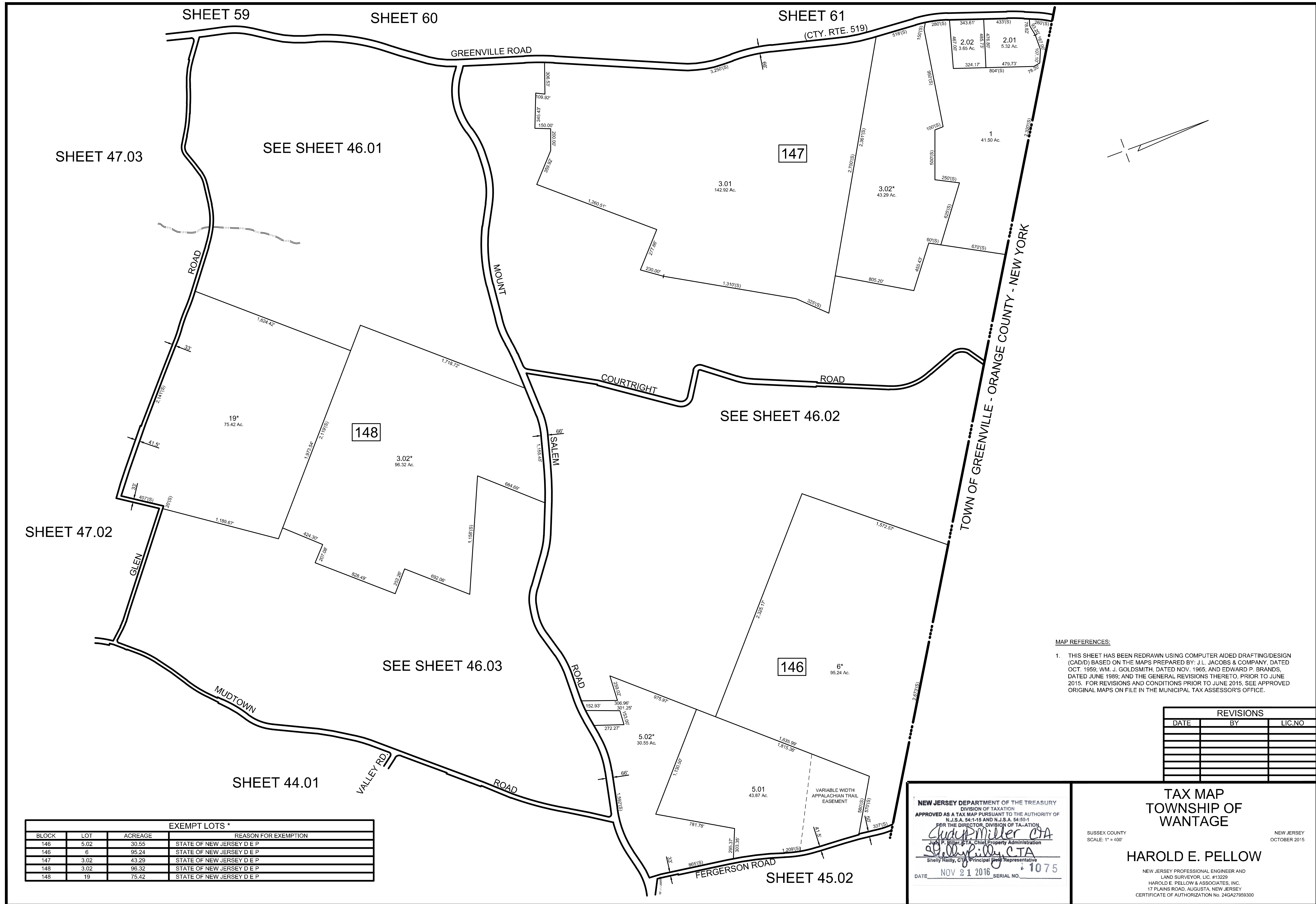
SHEET 19.01

MAP REFERENCES:

- THIS SHEET HAS BEEN REDRAWN USING COMPUTER AIDED DRAFTING/DESIGN (CAD/D) BASED ON THE MAPS PREPARED BY: J.L. JACOBS & COMPANY, DATED OCT. 1959; WM. J. GOLDSMITH, DATED NOV. 1965; AND EDWARD P. BRANDS, DATED JUNE 1989; AND THE GENERAL REVISIONS THERETO, PRIOR TO JUNE 2015. FOR REVISIONS AND CONDITIONS PRIOR TO JUNE 2015, SEE APPROVED ORIGINAL MAPS ON FILE IN THE MUNICIPAL TAX ASSESSOR'S OFFICE.

NEW JERSEY DEPARTMENT OF THE TREASURY
 DIVISION OF TAXATION
 APPROVED AS A TAX MAP PURSUANT TO THE AUTHORITY OF
 N.J.S.A. 54:1-15 AND N.J.S.A. 54:50-1
 FOR THE DIRECTOR, DIVISION OF TAXATION
Clayton Miller CTA
 Judy P. Miller, CTA, Chief Property Administration
Shelly Reilly CTA
 Shelly Reilly, CTA, Principal Field Representative
 DATE: NOV 21 2016 SERIAL NO. 1075

TAX MAP
 TOWNSHIP OF
 WANTAGE
 SUSSEX COUNTY
 SCALE: 1" = 200'
 NEW JERSEY
 OCTOBER 2015
HAROLD E. PELLOW
 NEW JERSEY PROFESSIONAL ENGINEER AND
 LAND SURVEYOR, LIC. #13229
 HAROLD E. PELLOW & ASSOCIATES, INC.
 17 PLAINS ROAD, AUGUSTA, NEW JERSEY
 CERTIFICATE OF AUTHORIZATION NO. 24GA27959300



MAP REFERENCES:

1. THIS SHEET HAS BEEN REDRAWN USING COMPUTER AIDED DRAFTING/DESIGN (CAD/D) BASED ON THE MAPS PREPARED BY: J.L. JACOBS & COMPANY, DATED OCT. 1959; W.M. J. GOLDSMITH, DATED NOV. 1965; AND EDWARD P. BRANDS, DATED JUNE 1989; AND THE GENERAL REVISIONS THERETO, PRIOR TO JUNE 2015. FOR REVISIONS AND CONDITIONS PRIOR TO JUNE 2015, SEE APPROVED ORIGINAL MAPS ON FILE IN THE MUNICIPAL TAX ASSESSOR'S OFFICE.

REVISIONS		
DATE	BY	LIC.NO

EXEMPT LOTS *			
BLOCK	LOT	ACREAGE	REASON FOR EXEMPTION
146	5.02	30.55	STATE OF NEW JERSEY D E P
146	6	95.24	STATE OF NEW JERSEY D E P
147	3.02	43.29	STATE OF NEW JERSEY D E P
148	3.02	96.32	STATE OF NEW JERSEY D E P
148	19	75.42	STATE OF NEW JERSEY D E P

NEW JERSEY DEPARTMENT OF THE TREASURY
 DIVISION OF TAXATION
 APPROVED AS A TAX MAP PURSUANT TO THE AUTHORITY OF
 N.J.S.A. 54:1-15 AND N.J.S.A. 54:50-1
 FOR THE DIRECTOR, DIVISION OF TAXATION
Shelly P. Kelly
 Shelly P. Kelly, C.T.A. Chief Property Administration
 Shelly Kelly, C.T.A. Principal Field Representative
 DATE: NOV 21 2016 SERIAL NO. 1075

TAX MAP
 TOWNSHIP OF
 WANTAGE
 SUSSEX COUNTY
 SCALE: 1" = 400'
 NEW JERSEY
 OCTOBER 2015
HAROLD E. PELLOW
 NEW JERSEY PROFESSIONAL ENGINEER AND
 LAND SURVEYOR, LIC. #13229
 HAROLD E. PELLOW & ASSOCIATES, INC.
 17 PLAINS ROAD, AUGUSTA, NEW JERSEY
 CERTIFICATE OF AUTHORIZATION NO. 24GA27959300

REVISIONS				
DATE	BY	LIC.NO	BLOCK	LOT
DEC. 2024	HAROLD E. PELLOW	P.E.&L.S. #13229	148	5
JAN. 2026	HAROLD E. PELLOW	P.E.&L.S. #13229	148	4

SHEET 59

SHEET 60

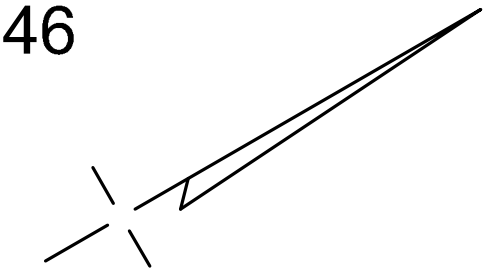
SHEET 61

SHEET 46

SHEET 47.03

SHEET 46.02

SHEET 46



MAP REFERENCES:

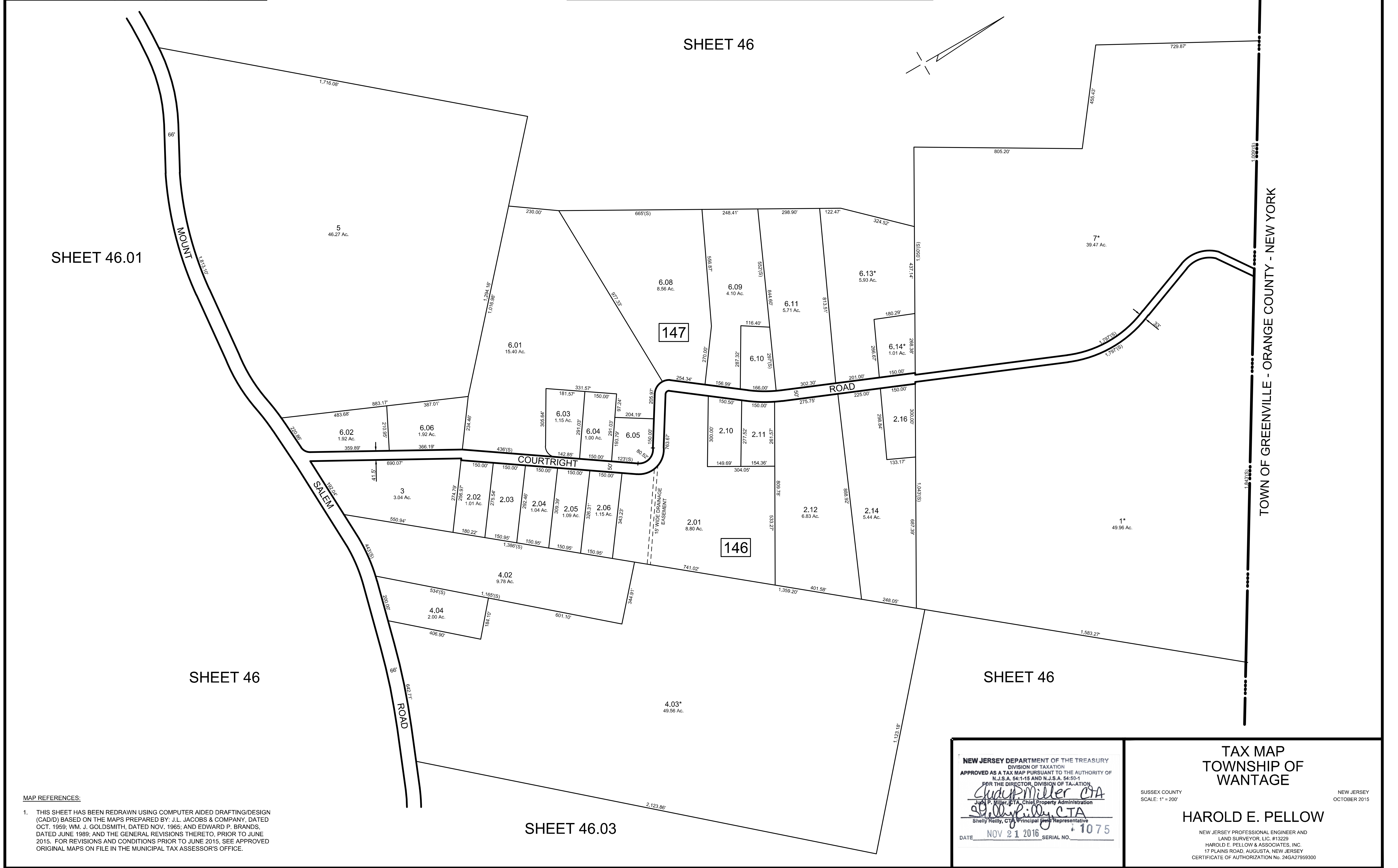
1. THIS SHEET HAS BEEN REDRAWN USING COMPUTER AIDED DRAFTING/DESIGN (CAD/D) BASED ON THE MAPS PREPARED BY: J.L. JACOBS & COMPANY, DATED OCT. 1959; WM. J. GOLDSMITH, DATED NOV. 1965; AND EDWARD P. BRANDS, DATED JUNE 1989; AND THE GENERAL REVISIONS THERETO, PRIOR TO JUNE 2015. FOR REVISIONS AND CONDITIONS PRIOR TO JUNE 2015, SEE APPROVED ORIGINAL MAPS ON FILE IN THE MUNICIPAL TAX ASSESSOR'S OFFICE.

NEW JERSEY DEPARTMENT OF THE TREASURY
 DIVISION OF TAXATION
 APPROVED AS A TAX MAP PURSUANT TO THE AUTHORITY OF
 N.J.S.A. 54:1-15 AND N.J.S.A. 54:50-1
 FOR THE DIRECTOR, DIVISION OF TAXATION
Clayton Miller CTA
 Judy P. Miller, CTA, Chief Property Administration
Shelly Reilly CTA
 Shelly Reilly, CTA, Principal Field Representative
 DATE NOV 21 2016 SERIAL NO. 1075

TAX MAP
 TOWNSHIP OF
 WANTAGE
 SUSSEX COUNTY
 SCALE: 1" = 200'
 NEW JERSEY
 OCTOBER 2015
HAROLD E. PELLOW
 NEW JERSEY PROFESSIONAL ENGINEER AND
 LAND SURVEYOR, LIC. #13229
 HAROLD E. PELLOW & ASSOCIATES, INC.
 17 PLAINS ROAD, AUGUSTA, NEW JERSEY
 CERTIFICATE OF AUTHORIZATION No. 24GA27959300

REVISIONS				
DATE	BY	LIC.NO	BLOCK	LOT
DEC. 2024	HAROLD E. PELLOW	P.E.&L.S. #13229	147	6.05
JAN. 2026	HAROLD E. PELLOW	P.E.&L.S. #13229	147	5, 6.05

EXEMPT LOTS *			
BLOCK	LOT	ACREAGE	REASON FOR EXEMPTION
146	1	49.96	STATE OF NEW JERSEY D E P
146	4.03	49.56	STATE OF NEW JERSEY D E P
147	6.13	5.93	STATE OF NEW JERSEY D E P
147	6.14	1.01	STATE OF NEW JERSEY D E P
147	7	39.47	STATE OF NEW JERSEY D E P

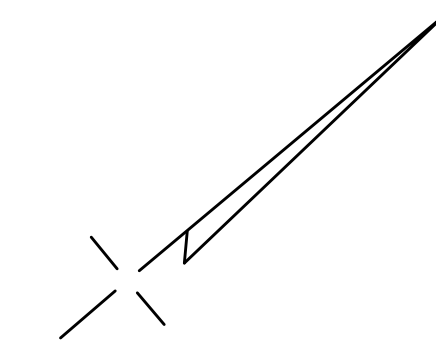


MAP REFERENCES:
 1. THIS SHEET HAS BEEN REDRAWN USING COMPUTER AIDED DRAFTING/DESIGN (CAD/D) BASED ON THE MAPS PREPARED BY: J.L. JACOBS & COMPANY, DATED OCT. 1959; WM. J. GOLDSMITH, DATED NOV. 1965; AND EDWARD P. BRANDS, DATED JUNE 1989; AND THE GENERAL REVISIONS THERETO, PRIOR TO JUNE 2015. FOR REVISIONS AND CONDITIONS PRIOR TO JUNE 2015, SEE APPROVED ORIGINAL MAPS ON FILE IN THE MUNICIPAL TAX ASSESSOR'S OFFICE.

NEW JERSEY DEPARTMENT OF THE TREASURY
 DIVISION OF TAXATION
 APPROVED AS A TAX MAP PURSUANT TO THE AUTHORITY OF
 N.J.S.A. 54:1-15 AND N.J.S.A. 54:50-1
 FOR THE DIRECTOR, DIVISION OF TAXATION
Clayton Miller CTA
 Judy P. Miller, CTA, Chief Property Administration
Sheilly Reilly CTA
 Sheilly Reilly, CTA, Principal Field Representative
 DATE NOV 21 2016 SERIAL NO. 1075

TAX MAP
 TOWNSHIP OF
 WANTAGE
 SUSSEX COUNTY
 SCALE: 1" = 200'
 NEW JERSEY
 OCTOBER 2015
HAROLD E. PELLOW
 NEW JERSEY PROFESSIONAL ENGINEER AND
 LAND SURVEYOR, LIC. #13229
 HAROLD E. PELLOW & ASSOCIATES, INC.
 17 PLAINS ROAD, AUGUSTA, NEW JERSEY
 CERTIFICATE OF AUTHORIZATION NO. 24GA27595300

REVISIONS				
DATE	BY	LIC.NO	BLOCK	LOT
DEC. 2020	HAROLD E. PELLOW	P.E.&L.S. #13229	148	24.02
DEC. 2021	HAROLD E. PELLOW	P.E.&L.S. #13229	148	1.09, 1.10
DEC. 2023	HAROLD E. PELLOW	P.E.&L.S. #13229	148	1.08, 1.09



SHEET 46.02

SHEET 46



SHEET 46

SHEET 44

SHEET 44.01

EXEMPT LOTS *			
BLOCK	LOT	ACREAGE	REASON FOR EXEMPTION
146	4.07	5.58	STATE OF NEW JERSEY D E P
146	5.03	1.19	STATE OF NEW JERSEY D E P
146	5.04	0.99	STATE OF NEW JERSEY D E P
148	20	10.43	STATE OF NEW JERSEY D E P

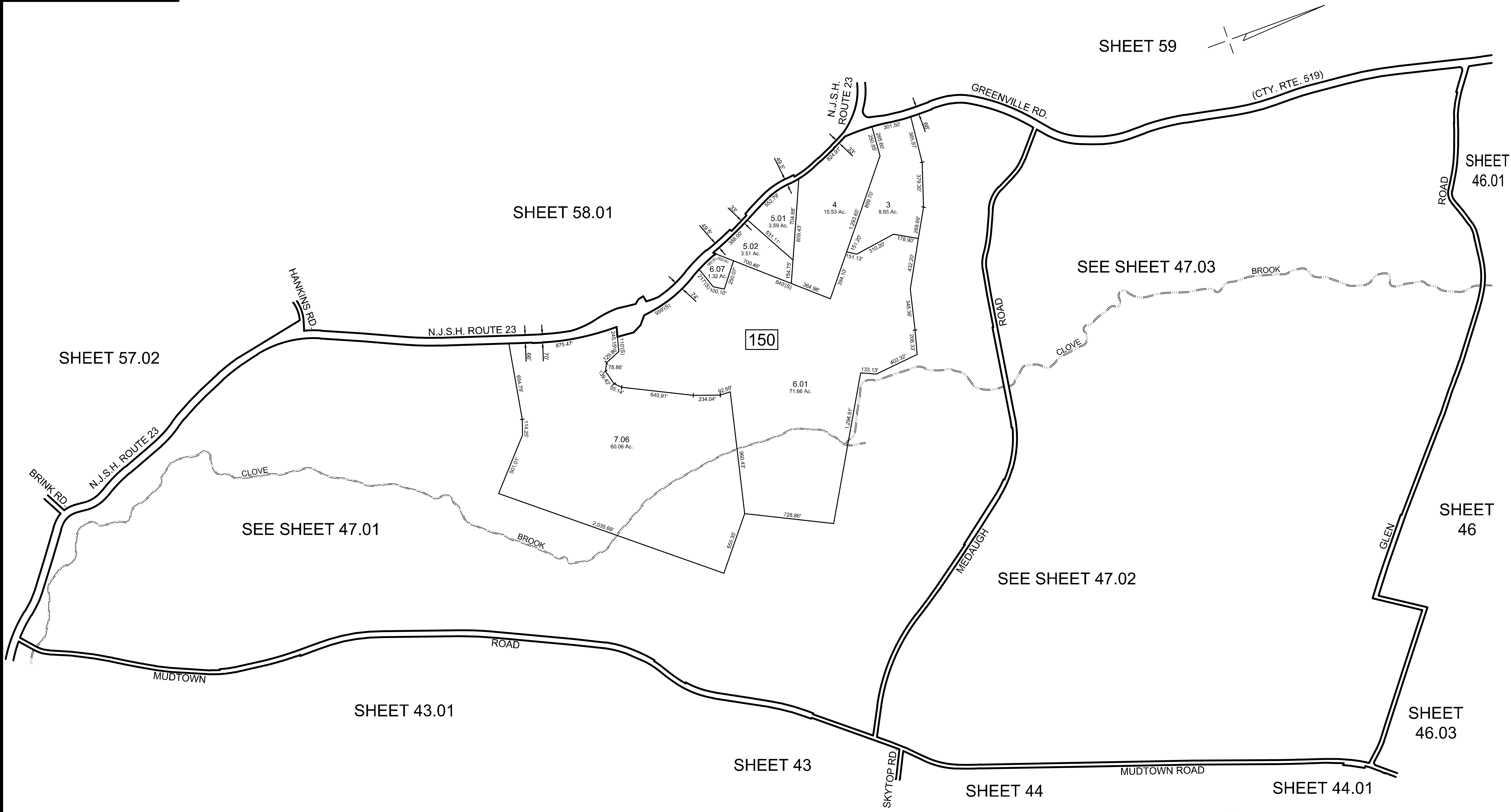
MAP REFERENCES:

- THIS SHEET HAS BEEN REDRAWN USING COMPUTER AIDED DRAFTING/DESIGN (CAD/D) BASED ON THE MAPS PREPARED BY: J.L. JACOBS & COMPANY, DATED OCT. 1959; WM. J. GOLDSMITH, DATED NOV. 1965; AND EDWARD P. BRANDS, DATED JUNE 1989; AND THE GENERAL REVISIONS THERETO, PRIOR TO JUNE 2015. FOR REVISIONS AND CONDITIONS PRIOR TO JUNE 2015, SEE APPROVED ORIGINAL MAPS ON FILE IN THE MUNICIPAL TAX ASSESSOR'S OFFICE.

NEW JERSEY DEPARTMENT OF THE TREASURY
 DIVISION OF TAXATION
 APPROVED AS A TAX MAP PURSUANT TO THE AUTHORITY OF
 N.J.S.A. 54:1-15 AND N.J.S.A. 54:50-1
 FOR THE DIRECTOR, DIVISION OF TAXATION
Shelly Miller CTA
 Shelly Miller, CTA, Chief Property Administration
 Shelly Reilly, CTA, Principal Field Representative
 DATE: NOV 21 2016 SERIAL NO. 1075

TAX MAP
 TOWNSHIP OF
 WANTAGE
 SUSSEX COUNTY
 SCALE: 1" = 200'
 NEW JERSEY
 OCTOBER 2015
HAROLD E. PELLOW
 NEW JERSEY PROFESSIONAL ENGINEER AND
 LAND SURVEYOR, LIC. #13229
 HAROLD E. PELLOW & ASSOCIATES, INC.
 17 PLAINS ROAD, AUGUSTA, NEW JERSEY
 CERTIFICATE OF AUTHORIZATION NO. 24GA27959300

REVISIONS		
DATE	BY	LIC. NO.



MAP REFERENCES:

1. THIS SHEET HAS BEEN REDRAWN USING COMPUTER AIDED DRAFTING/DESIGN (CAD/D) BASED ON THE MAPS PREPARED BY: J.L. JACOBS & COMPANY, DATED OCT. 1959; WM. J. GOLDSMITH, DATED NOV. 1965; AND EDWARD P. BRANDS, DATED JUNE 1989, AND THE GENERAL REVISIONS THERETO, PRIOR TO JUNE 2015. FOR REVISIONS AND CONDITIONS PRIOR TO JUNE 2015, SEE APPROVED ORIGINAL MAPS ON FILE IN THE MUNICIPAL TAX ASSESSOR'S OFFICE.

NEW JERSEY DEPARTMENT OF THE TREASURY
 DIVISION OF TAXATION
 APPROVED AS A TAX MAP PURSUANT TO THE AUTHORITY OF
 N.J.S.A. 54:1-15 AND N.J.S.A. 54:50-1
 FOR THE DIRECTOR, DIVISION OF TAXATION

Clayton Miller CTA
 Judy P. Miller, CTA, Chief Property Administration

Shelly Reilly CTA
 Shelly Reilly, CTA, Principal Field Representative

DATE: NOV 21 2016 SERIAL NO. 1075

TAX MAP
 TOWNSHIP OF
 WANTAGE

SUSSEX COUNTY
 SCALE: 1" = 400'

NEW JERSEY
 OCTOBER 2015

HAROLD E. PELLOW

NEW JERSEY PROFESSIONAL ENGINEER AND
 LAND SURVEYOR, LIC. #13229
 HAROLD E. PELLOW & ASSOCIATES, INC.
 17 PLAINS ROAD, AUGUSTA, NEW JERSEY
 CERTIFICATE OF AUTHORIZATION No. 24GA27959300

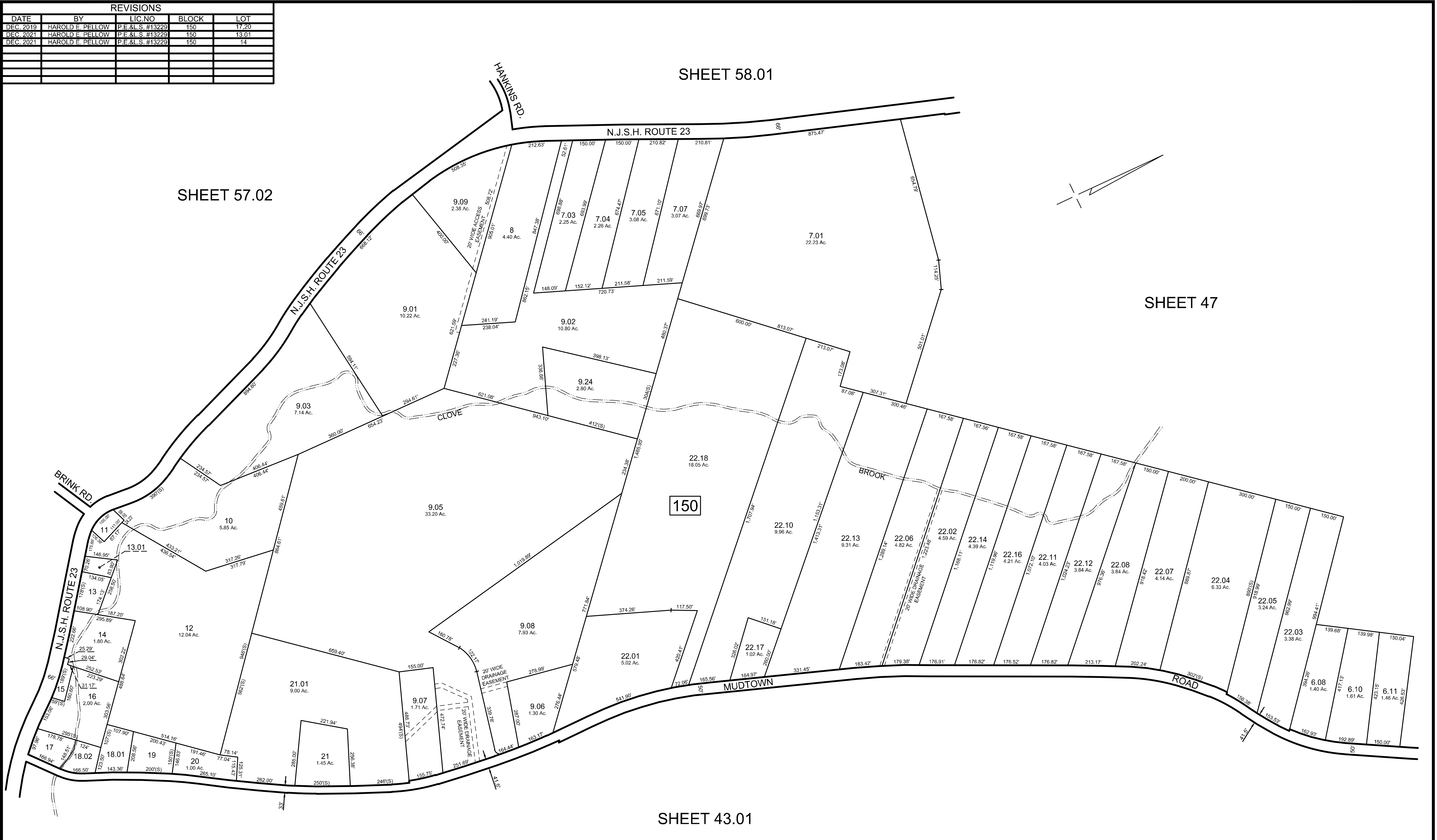
REVISIONS				
DATE	BY	LIC.NO	BLOCK	LOT
DEC. 2019	HAROLD E. PELLOW	P.E.&L.S. #13229	150	17.20
DEC. 2021	HAROLD E. PELLOW	P.E.&L.S. #13229	150	13.01
DEC. 2021	HAROLD E. PELLOW	P.E.&L.S. #13229	150	14

SHEET 58.01

SHEET 57.02

SHEET 47

SHEET 43.01



MAP REFERENCES:

1. THIS SHEET HAS BEEN REDRAWN USING COMPUTER AIDED DRAFTING/DESIGN (CAD/D) BASED ON THE MAPS PREPARED BY: J.L. JACOBS & COMPANY, DATED OCT. 1959; WM. J. GOLDSMITH, DATED NOV. 1965; AND EDWARD P. BRANDS, DATED JUNE 1989; AND THE GENERAL REVISIONS THERETO, PRIOR TO JUNE 2015. FOR REVISIONS AND CONDITIONS PRIOR TO JUNE 2015, SEE APPROVED ORIGINAL MAPS ON FILE IN THE MUNICIPAL TAX ASSESSOR'S OFFICE.

NEW JERSEY DEPARTMENT OF THE TREASURY
 DIVISION OF TAXATION
 APPROVED AS A TAX MAP PURSUANT TO THE AUTHORITY OF
 N.J.S.A. 54:1-15 AND N.J.S.A. 54:50-1
 FOR THE DIRECTOR, DIVISION OF TAXATION

Shelly Reilly, C.T.A.
 Shelly Reilly, C.T.A. Principal Representative

DATE: NOV 21 2016 SERIAL NO. 1075

TAX MAP
 TOWNSHIP OF
 WANTAGE

SUSSEX COUNTY
 SCALE: 1" = 200'

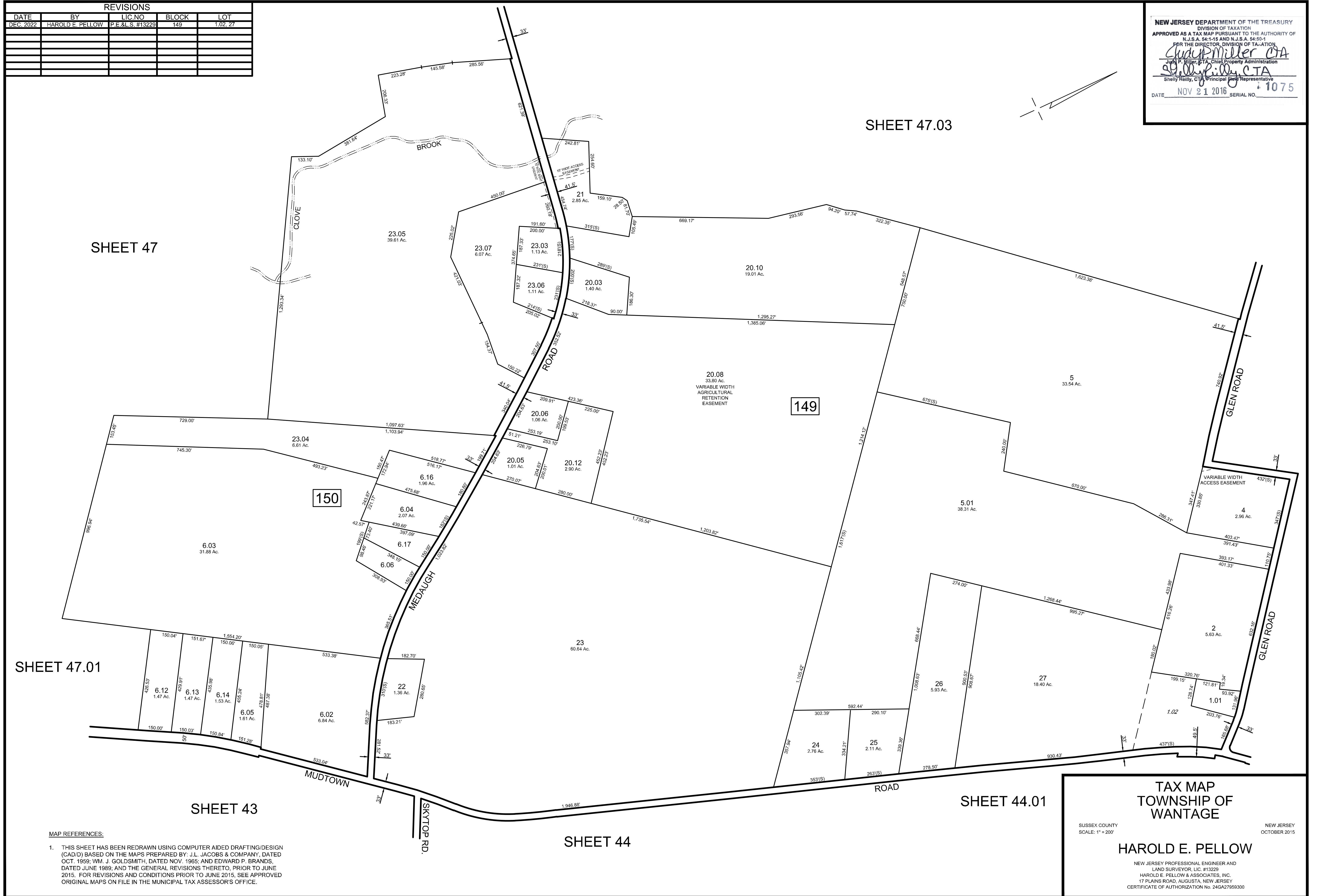
NEW JERSEY
 OCTOBER 2015

HAROLD E. PELLOW

NEW JERSEY PROFESSIONAL ENGINEER AND
 LAND SURVEYOR, LIC. #13229
 HAROLD E. PELLOW & ASSOCIATES, INC.
 17 PLAINS ROAD, AUGUSTA, NEW JERSEY
 CERTIFICATE OF AUTHORIZATION NO. 24GA27959300

REVISIONS				
DATE	BY	LIC. NO.	BLOCK	LOT
DEC. 2022	HAROLD E. PELLOW	P.E. & L.S. #13229	149	1.02, 27

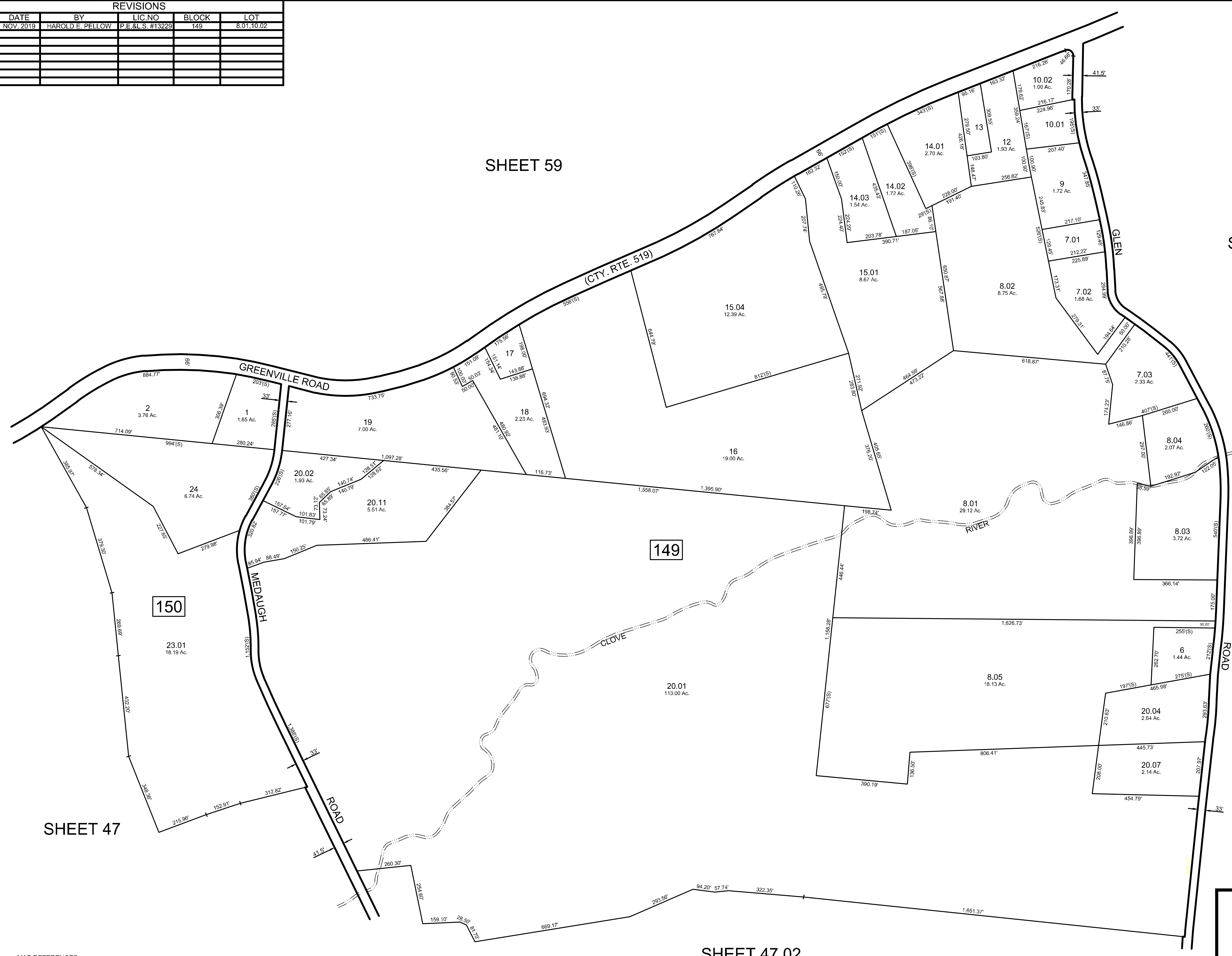
NEW JERSEY DEPARTMENT OF THE TREASURY
 DIVISION OF TAXATION
 APPROVED AS A TAX MAP PURSUANT TO THE AUTHORITY OF
 N.J.S.A. 54-1-16 AND N.J.S.A. 54-50-1
 FOR THE DIRECTOR, DIVISION OF TAXATION
John P. Miller, CTA
 John P. Miller, CTA, Chief Property Administration
Harold E. Pellow, CTA
 Harold E. Pellow, CTA, Principal Field Representative
 DATE NOV 21 2016 SERIAL NO. 1075



MAP REFERENCES:
 1. THIS SHEET HAS BEEN REDRAWN USING COMPUTER AIDED DRAFTING/DESIGN (CAD/D) BASED ON THE MAPS PREPARED BY: J.L. JACOBS & COMPANY, DATED OCT. 1959; WM. J. GOLDSMITH, DATED NOV. 1965; AND EDWARD P. BRANDS, DATED JUNE 1989; AND THE GENERAL REVISIONS THERETO, PRIOR TO JUNE 2015. FOR REVISIONS AND CONDITIONS PRIOR TO JUNE 2015, SEE APPROVED ORIGINAL MAPS ON FILE IN THE MUNICIPAL TAX ASSESSOR'S OFFICE.

TAX MAP
 TOWNSHIP OF
 WANTAGE
 SUSSEX COUNTY
 SCALE: 1" = 200'
 NEW JERSEY
 OCTOBER 2015
HAROLD E. PELLOW
 NEW JERSEY PROFESSIONAL ENGINEER AND
 LAND SURVEYOR, LIC. #13229
 HAROLD E. PELLOW & ASSOCIATES, INC.
 17 PLAINS ROAD, AUGUSTA, NEW JERSEY
 CERTIFICATE OF AUTHORIZATION NO. 24G2756300

REVISIONS				
DATE	BY	LIC. NO.	BLOCK	LOT
NOV. 2019	HAROLD E. PELLOW	P.E. & L.S. #13229	149	8.01, 10.02



SHEET 46.01

SHEET 46

SHEET 47

SHEET 47.02

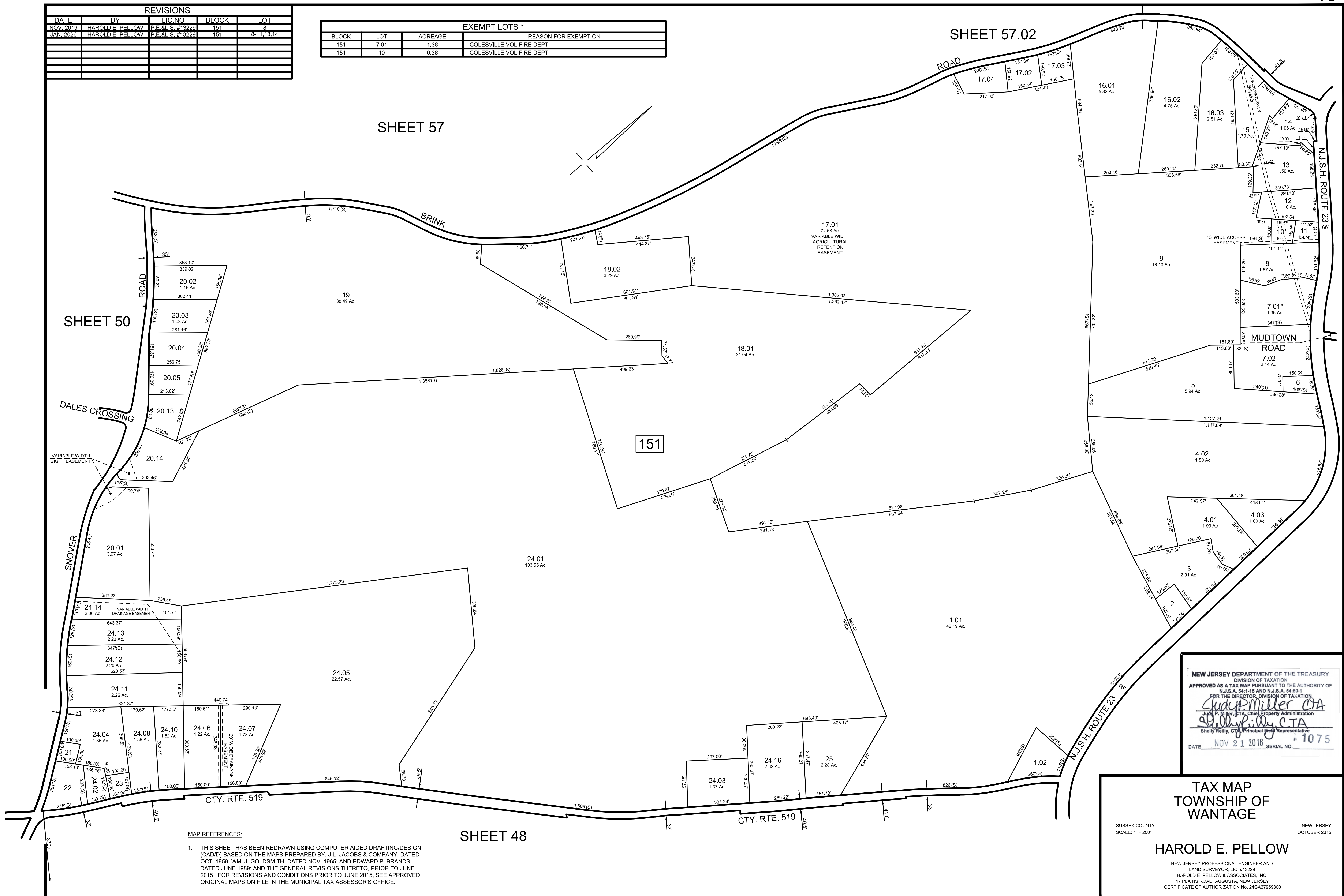
NEW JERSEY DEPARTMENT OF THE TREASURY
 DIVISION OF TAXATION
 APPROVED AS A TAX MAP PURSUANT TO THE AUTHORITY OF
 N.J.S.A. 54:1-15 AND N.J.S.A. 54:50-1
 FOR THE DIRECTOR, DIVISION OF TAXATION
Chad Miller CTA
 Chad Miller, CTA, Chief Property Administration
Shelly Reilly CTA
 Shelly Reilly, CTA, Principal Field Representative
 DATE NOV 21 2016 SERIAL NO. 1075

TAX MAP
 TOWNSHIP OF
 WANTAGE
 SUSSEX COUNTY
 SCALE: 1" = 200'
 NEW JERSEY
 OCTOBER 2015
HAROLD E. PELLOW
 NEW JERSEY PROFESSIONAL ENGINEER AND
 LAND SURVEYOR, LIC. #13229
 HAROLD E. PELLOW & ASSOCIATES, INC.
 17 PLAINS ROAD, AUGUSTA, NEW JERSEY
 CERTIFICATE OF AUTHORIZATION NO. 24G427959300

MAP REFERENCES:
 1. THIS SHEET HAS BEEN REDRAWN USING COMPUTER AIDED DRAFTING/DESIGN (CAD/D) BASED ON THE MAPS PREPARED BY: J.L. JACOBS & COMPANY, DATED OCT. 1959; WM. J. GOLDSMITH, DATED NOV. 1965; AND EDWARD P. BRANDS, DATED JUNE 1989; AND THE GENERAL REVISIONS THERETO, PRIOR TO JUNE 2015. FOR REVISIONS AND CONDITIONS PRIOR TO JUNE 2015, SEE APPROVED ORIGINAL MAPS ON FILE IN THE MUNICIPAL TAX ASSESSOR'S OFFICE.

REVISIONS				
DATE	BY	LIC. NO.	BLOCK	LOT
NOV. 2019	HAROLD E. PELLOW	P.E. & L.S. #13229	151	8
JAN. 2026	HAROLD E. PELLOW	P.E. & L.S. #13229	151	8-11, 13, 14

EXEMPT LOTS *			
BLOCK	LOT	ACREAGE	REASON FOR EXEMPTION
151	7.01	1.36	COLESVILLE VOL FIRE DEPT
151	10	0.36	COLESVILLE VOL FIRE DEPT



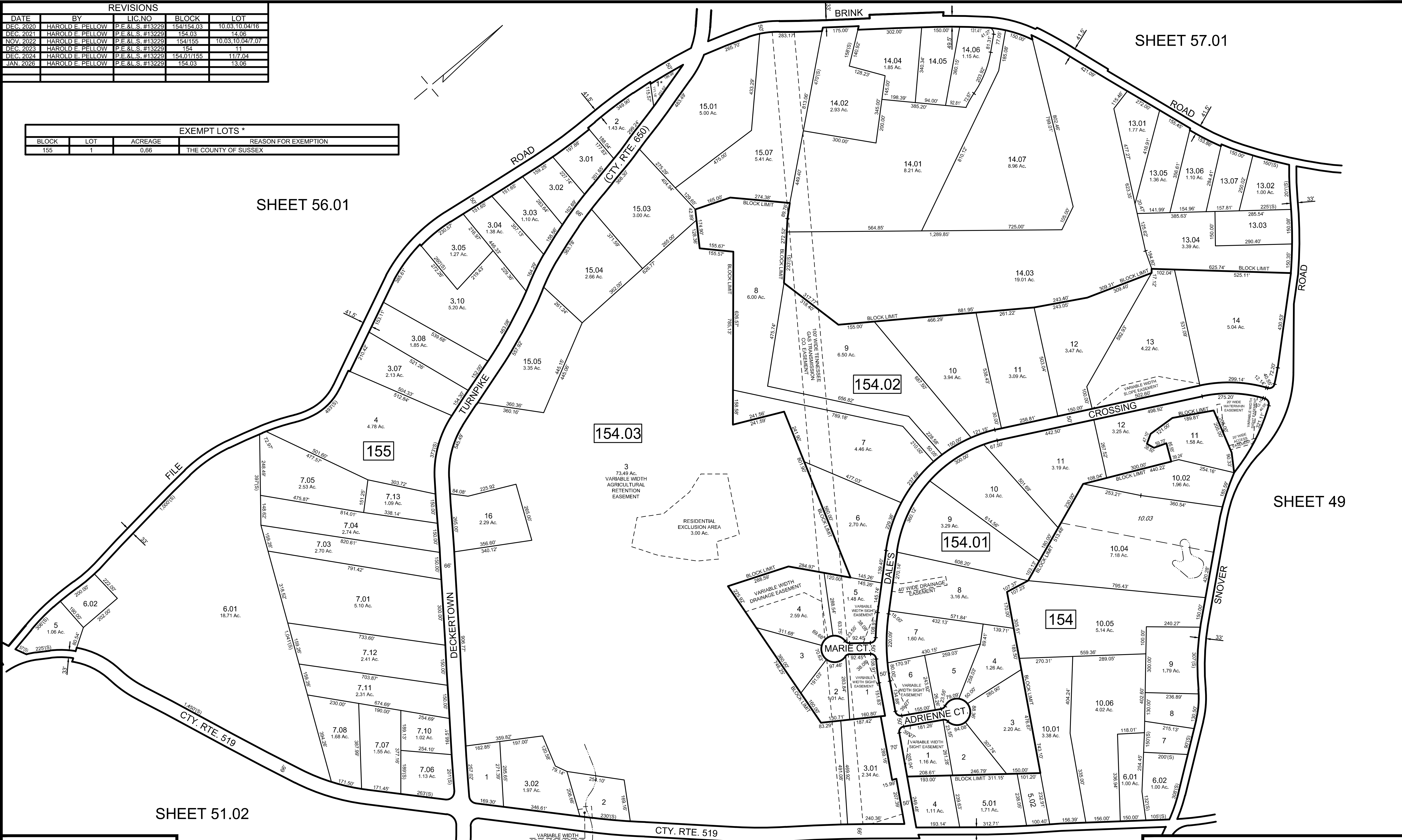
NEW JERSEY DEPARTMENT OF THE TREASURY
 DIVISION OF TAXATION
 APPROVED AS A TAX MAP PURSUANT TO THE AUTHORITY OF
 N.J.S.A. 54:1-15 AND N.J.S.A. 54:50-1
 FOR THE DIRECTOR, DIVISION OF TAXATION
Shelly Miller CTA
 Judy P. Miller, CTA, Chief Property Administration
Shelly Miller CTA
 Shelly Miller, CTA, Principal Property Representative
 DATE NOV 21 2016 SERIAL NO. 1075

TAX MAP
 TOWNSHIP OF
 WANTAGE
 SUSSEX COUNTY
 SCALE: 1" = 200'
 NEW JERSEY
 OCTOBER 2015
HAROLD E. PELLOW
 NEW JERSEY PROFESSIONAL ENGINEER AND
 LAND SURVEYOR, LIC. #13229
 HAROLD E. PELLOW & ASSOCIATES, INC.
 17 PLAINS ROAD, AUGUSTA, NEW JERSEY
 CERTIFICATE OF AUTHORIZATION No. 24GA27959300

MAP REFERENCES:
 1. THIS SHEET HAS BEEN REDRAWN USING COMPUTER AIDED DRAFTING/DESIGN (CAD) BASED ON THE MAPS PREPARED BY: J.L. JACOBS & COMPANY, DATED OCT. 1959; WM. J. GOLDSMITH, DATED NOV. 1965; AND EDWARD P. BRANDS, DATED JUNE 1989; AND THE GENERAL REVISIONS THERETO, PRIOR TO JUNE 2015. FOR REVISIONS AND CONDITIONS PRIOR TO JUNE 2015, SEE APPROVED ORIGINAL MAPS ON FILE IN THE MUNICIPAL TAX ASSESSOR'S OFFICE.

REVISIONS					
DATE	BY	LIC.NO	BLOCK	LOT	
DEC. 2020	HAROLD E. PELLOW	P.E.&L.S. #13229	154/154.03	10.03, 10.04/16	
DEC. 2021	HAROLD E. PELLOW	P.E.&L.S. #13229	154.03	14.06	
NOV. 2022	HAROLD E. PELLOW	P.E.&L.S. #13229	154/155	10.03, 10.04/7, 07	
DEC. 2023	HAROLD E. PELLOW	P.E.&L.S. #13229	154	11	
DEC. 2024	HAROLD E. PELLOW	P.E.&L.S. #13229	154.01/155	11/7, 04	
JAN. 2026	HAROLD E. PELLOW	P.E.&L.S. #13229	154.03	13.06	

EXEMPT LOTS *			
BLOCK	LOT	ACREAGE	REASON FOR EXEMPTION
155	1	0.66	THE COUNTY OF SUSSEX



SHEET 56.01

SHEET 57.01

SHEET 49

SHEET 51.02

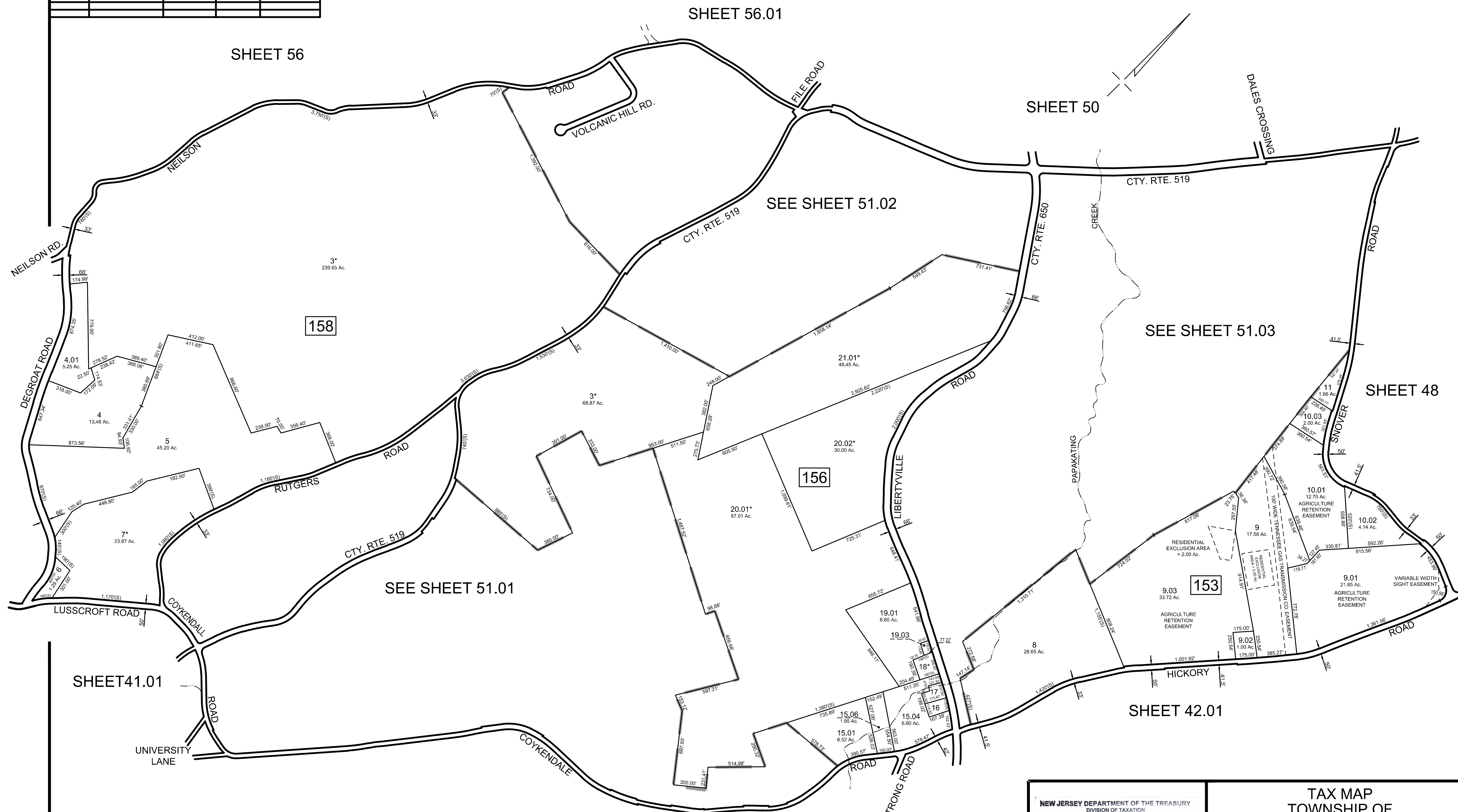
SHEET 51.03

NEW JERSEY DEPARTMENT OF THE TREASURY
 DIVISION OF TAXATION
 APPROVED AS A TAX MAP PURSUANT TO THE AUTHORITY OF
 N.J.S.A. 54:1-15 AND N.J.S.A. 54:50-1
 FOR THE DIRECTOR, DIVISION OF TAXATION
Clayton Miller CTA
 Judy P. Miller, CTA, Chief Property Administration
Sheilly Reilly, CTA Principal Property Representative
 DATE NOV 21 2016 SERIAL NO. 1075

MAP REFERENCES:
 1. THIS SHEET HAS BEEN REDRAWN USING COMPUTER AIDED DRAFTING/DESIGN (CAD) BASED ON THE MAPS PREPARED BY: J.L. JACOBS & COMPANY, DATED OCT. 1959; WM. J. GOLDSMITH, DATED NOV. 1965; AND EDWARD P. BRANDS, DATED JUNE 1989; AND THE GENERAL REVISIONS THERETO, PRIOR TO JUNE 2015. FOR REVISIONS AND CONDITIONS PRIOR TO JUNE 2015, SEE APPROVED ORIGINAL MAPS ON FILE IN THE MUNICIPAL TAX ASSESSOR'S OFFICE.

TAX MAP
 TOWNSHIP OF
 WANTAGE
 SUSSEX COUNTY
 SCALE: 1" = 200'
 HAROLD E. PELLOW
 NEW JERSEY PROFESSIONAL ENGINEER AND
 LAND SURVEYOR, LIC. #13229
 HAROLD E. PELLOW & ASSOCIATES, INC.
 17 PLAINS ROAD, AUGUSTA, NEW JERSEY
 CERTIFICATE OF AUTHORIZATION NO. 24GA27959300
 NEW JERSEY
 OCTOBER 2015

REVISIONS				
DATE	BY	LIC. NO.	BLOCK	LOT
OCT. 2019	HAROLD E. PELLOW	P.E. & L.S. #13229	156	19.03
DEC. 2020	HAROLD E. PELLOW	P.E. & L.S. #13229	153	8
JAN. 2026	HAROLD E. PELLOW	P.E. & L.S. #13229	153	9.01



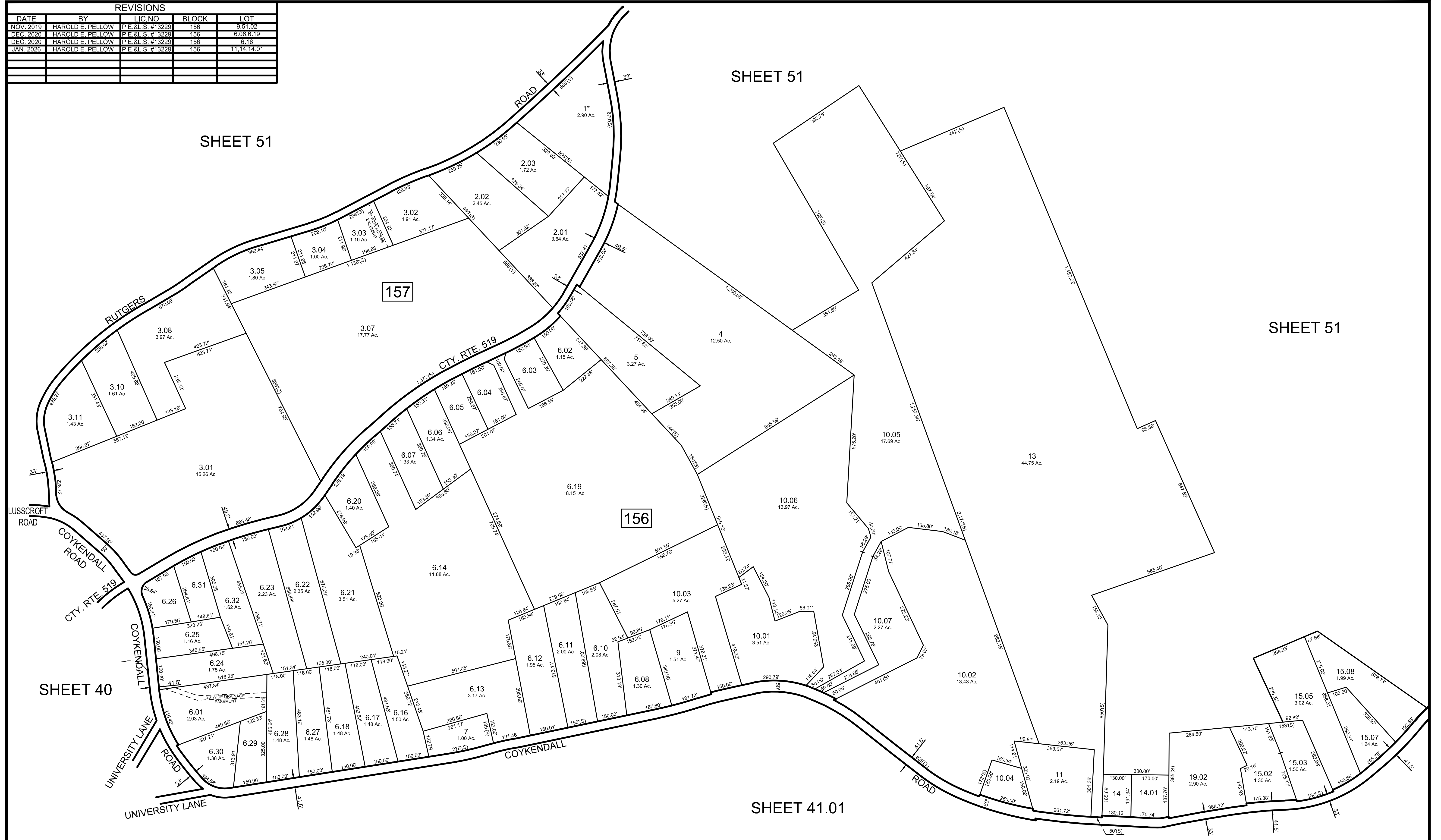
EXEMPT LOTS *			
BLOCK	LOT	ACREAGE	REASON FOR EXEMPTION
156	3	68.87	RUTGERS UNIVERSITY
156	18	0.86	WANTAGE UNITED METH CHURCH
156	20.01	87.01	NJ DEP - DEP BUILDING
156	20.02	30.00	SUSSEX-WANTAGE REGIONAL SCHOOL DIST
156	21.01	48.45	STATE OF NJ DEP / WANTAGE TOWNSHIP
158	3	239.65	RUTGERS UNIVERSITY
158	7	23.87	RUTGERS UNIVERSITY

MAP REFERENCES:
 1. THIS SHEET HAS BEEN REDRAWN USING COMPUTER AIDED DRAFTING/DESIGN (CAD/D) BASED ON THE MAPS PREPARED BY: J.L. JACOBS & COMPANY, DATED OCT. 1959; WM. J. GOLDSMITH, DATED NOV. 1965; AND EDWARD P. BRANDS, DATED JUNE 1989; AND THE GENERAL REVISIONS THERETO, PRIOR TO JUNE 2015. FOR REVISIONS AND CONDITIONS PRIOR TO JUNE 2015, SEE APPROVED ORIGINAL MAPS ON FILE IN THE MUNICIPAL TAX ASSESSOR'S OFFICE.

NEW JERSEY DEPARTMENT OF THE TREASURY
 DIVISION OF TAXATION
 APPROVED AS A TAX MAP PURSUANT TO THE AUTHORITY OF
 N.J.S.A. 54:1-15 AND N.J.S.A. 54:50-1
 FOR THE DIRECTOR, DIVISION OF TAXATION
Shelly P. Miller, CTA
 Shelly P. Miller, CTA, Chief Property Administration
Shelly P. Miller, CTA
 Shelly P. Miller, CTA, Principal Field Representative
 DATE: NOV 21 2016 SERIAL NO. 1075

TAX MAP
 TOWNSHIP OF
 WANTAGE
 SUSSEX COUNTY
 SCALE: 1" = 400'
 NEW JERSEY
 OCTOBER 2015
HAROLD E. PELLOW
 NEW JERSEY PROFESSIONAL ENGINEER AND
 LAND SURVEYOR, LIC. #13229
 HAROLD E. PELLOW & ASSOCIATES, INC.
 17 PLAINS ROAD, AUGUSTA, NEW JERSEY
 CERTIFICATE OF AUTHORIZATION No. 24GA27959300

REVISIONS				
DATE	BY	LIC.NO	BLOCK	LOT
NOV. 2019	HAROLD E. PELLOW	P.E.&L.S. #13229	156	9.51.02
DEC. 2020	HAROLD E. PELLOW	P.E.&L.S. #13229	156	6.06.6.19
DEC. 2020	HAROLD E. PELLOW	P.E.&L.S. #13229	156	6.16
JAN. 2026	HAROLD E. PELLOW	P.E.&L.S. #13229	156	11.14.14.01



EXEMPT LOTS *			
BLOCK	LOT	ACREAGE	REASON FOR EXEMPTION
157	1	2.90	RUTGERS UNIVERSITY

MAP REFERENCES:
 1. THIS SHEET HAS BEEN REDRAWN USING COMPUTER AIDED DRAFTING/DESIGN (CAD/D) BASED ON THE MAPS PREPARED BY: J.L. JACOBS & COMPANY, DATED OCT. 1959; WM. J. GOLDSMITH, DATED NOV. 1965; AND EDWARD P. BRANDS, DATED JUNE 1989; AND THE GENERAL REVISIONS THERETO, PRIOR TO JUNE 2015. FOR REVISIONS AND CONDITIONS PRIOR TO JUNE 2015, SEE APPROVED ORIGINAL MAPS ON FILE IN THE MUNICIPAL TAX ASSESSOR'S OFFICE.

NEW JERSEY DEPARTMENT OF THE TREASURY
 DIVISION OF TAXATION
 APPROVED AS A TAX MAP PURSUANT TO THE AUTHORITY OF
 N.J.S.A. 54:1-15 AND N.J.S.A. 54:50-1
 FOR THE DIRECTOR, DIVISION OF TAXATION
Clayton Miller CTA
 Judy P. Miller, CTA, Chief Property Administration
Shelly Kelly CTA, Principal Field Representative
 DATE: NOV 21 2016 SERIAL NO. 1075

TAX MAP
 TOWNSHIP OF
 WANTAGE
 SUSSEX COUNTY
 SCALE: 1" = 200'
 NEW JERSEY
 OCTOBER 2015
HAROLD E. PELLOW
 NEW JERSEY PROFESSIONAL ENGINEER AND
 LAND SURVEYOR, LIC. #13229
 HAROLD E. PELLOW & ASSOCIATES, INC.
 17 PLAINS ROAD, AUGUSTA, NEW JERSEY
 CERTIFICATE OF AUTHORIZATION NO. 24GA27959300

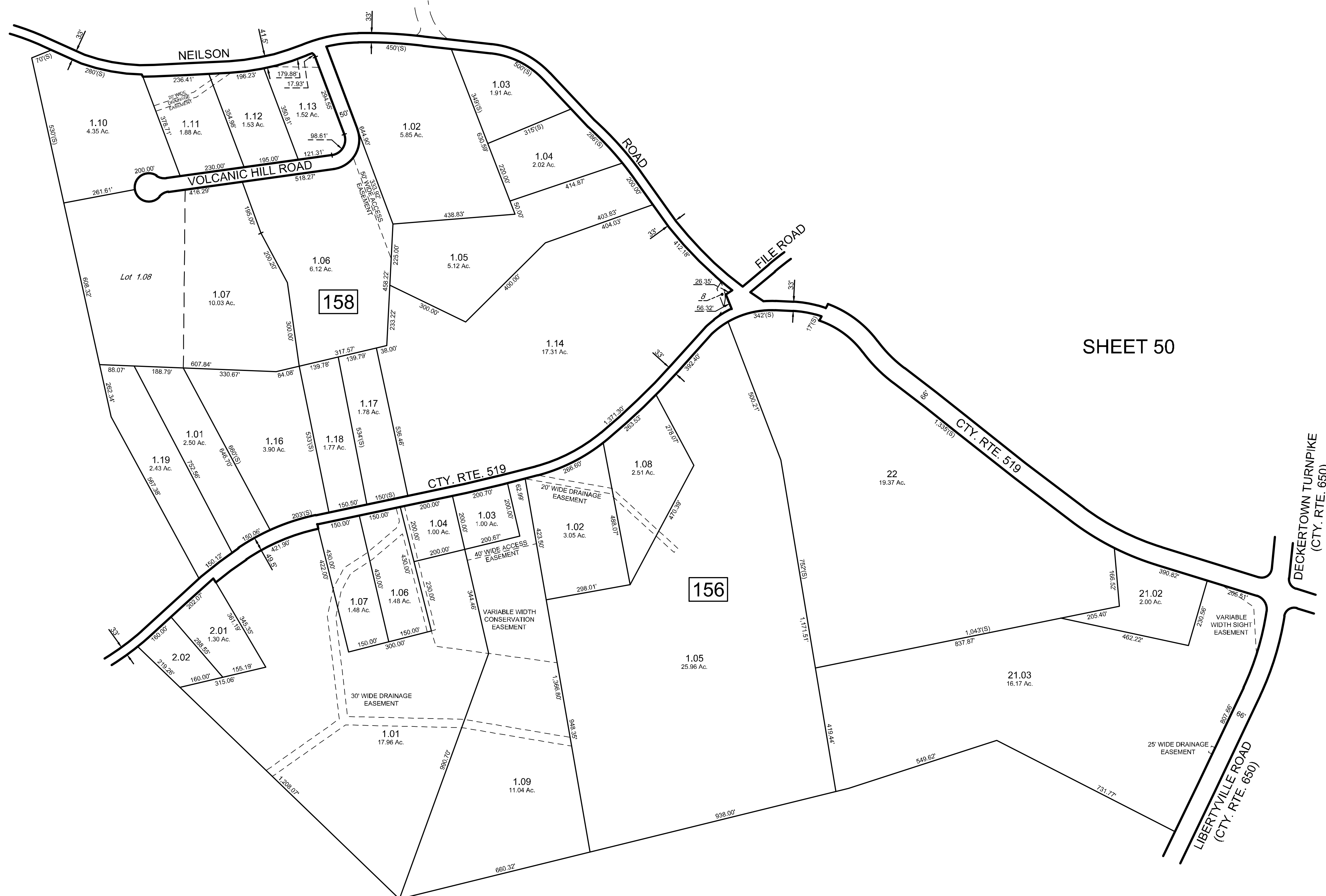
REVISIONS				
DATE	BY	LIC.NO	BLOCK	LOT
DEC. 2018	HAROLD E. PELLOW	P.E.&L.S. #13229	158	1.07 & 1.08
NOV. 2022	HAROLD E. PELLOW	P.E.&L.S. #13229	158	1.14, 8
DEC. 2023	HAROLD E. PELLOW	P.E.&L.S. #13229	158	1.13

SHEET 56.01

SHEET 51

SHEET 50

SHEET 51.03



SHEET 51

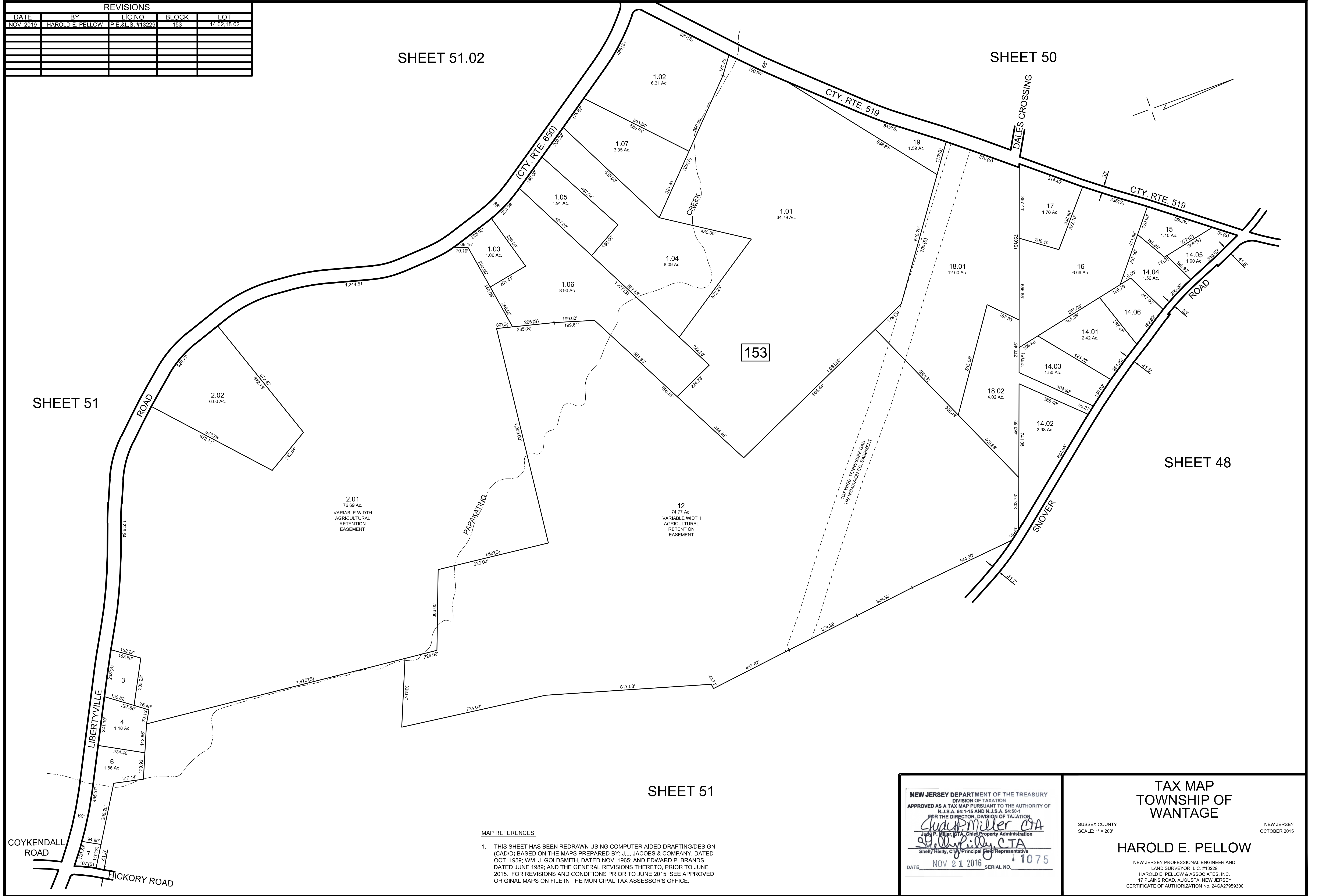
MAP REFERENCES:

- THIS SHEET HAS BEEN REDRAWN USING COMPUTER AIDED DRAFTING/DESIGN (CAD/D) BASED ON THE MAPS PREPARED BY: J.L. JACOBS & COMPANY, DATED OCT. 1959; WM. J. GOLDSMITH, DATED NOV. 1965; AND EDWARD P. BRANDS, DATED JUNE 1989; AND THE GENERAL REVISIONS THERETO, PRIOR TO JUNE 2015. FOR REVISIONS AND CONDITIONS PRIOR TO JUNE 2015, SEE APPROVED ORIGINAL MAPS ON FILE IN THE MUNICIPAL TAX ASSESSOR'S OFFICE.

NEW JERSEY DEPARTMENT OF THE TREASURY
 DIVISION OF TAXATION
 APPROVED AS A TAX MAP PURSUANT TO THE AUTHORITY OF
 N.J.S.A. 54:1-15 AND N.J.S.A. 54:50-1
 FOR THE DIRECTOR, DIVISION OF TAXATION
Charles Miller CTA
 Judy P. Miller, CTA, Chief Property Administration
Shelly Reilly CTA
 Shelly Reilly, CTA, Principal Property Representative
 DATE NOV 21 2016 SERIAL NO. 1075

TAX MAP
 TOWNSHIP OF
 WANTAGE
 SUSSEX COUNTY
 SCALE: 1" = 200'
 NEW JERSEY
 OCTOBER 2015
HAROLD E. PELLOW
 NEW JERSEY PROFESSIONAL ENGINEER AND
 LAND SURVEYOR, LIC. #13229
 HAROLD E. PELLOW & ASSOCIATES, INC.
 17 PLAINS ROAD, AUGUSTA, NEW JERSEY
 CERTIFICATE OF AUTHORIZATION NO. 24GA27959300

REVISIONS				
DATE	BY	LIC. NO.	BLOCK	LOT
NOV. 2019	HAROLD E. PELLOW	P.E. & L.S. #13229	153	14.02, 18.02



MAP REFERENCES:

1. THIS SHEET HAS BEEN REDRAWN USING COMPUTER AIDED DRAFTING/DESIGN (CAD/D) BASED ON THE MAPS PREPARED BY: J.L. JACOBS & COMPANY, DATED OCT. 1959; WM. J. GOLDSMITH, DATED NOV. 1965; AND EDWARD P. BRANDS, DATED JUNE 1989; AND THE GENERAL REVISIONS THERETO, PRIOR TO JUNE 2015. FOR REVISIONS AND CONDITIONS PRIOR TO JUNE 2015, SEE APPROVED ORIGINAL MAPS ON FILE IN THE MUNICIPAL TAX ASSESSOR'S OFFICE.

NEW JERSEY DEPARTMENT OF THE TREASURY
 DIVISION OF TAXATION
 APPROVED AS A TAX MAP PURSUANT TO THE AUTHORITY OF
 N.J.S.A. 54:1-15 AND N.J.S.A. 54:50-1
 FOR THE DIRECTOR, DIVISION OF TAXATION
Chad Miller CTA
 Chad P. Miller, CTA, Chief Property Administration
Shelly Reilly CTA
 Shelly Reilly, CTA, Principal Field Representative
 DATE: NOV 21 2016 SERIAL NO. 1075

TAX MAP
 TOWNSHIP OF
 WANTAGE
 SUSSEX COUNTY
 SCALE: 1" = 200'
 NEW JERSEY
 OCTOBER 2015
HAROLD E. PELLOW
 NEW JERSEY PROFESSIONAL ENGINEER AND
 LAND SURVEYOR, LIC. #13229
 HAROLD E. PELLOW & ASSOCIATES, INC.
 17 PLAINS ROAD, AUGUSTA, NEW JERSEY
 CERTIFICATE OF AUTHORIZATION NO. 24GA27959300

REVISIONS				
DATE	BY	LIC.NO	BLOCK	LOT
DEC. 2021	HAROLD E. PELLOW	#13229	159	3.5.10
JAN. 2026	HAROLD E. PELLOW	#13229	159	9

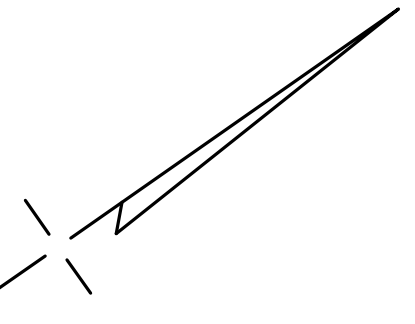
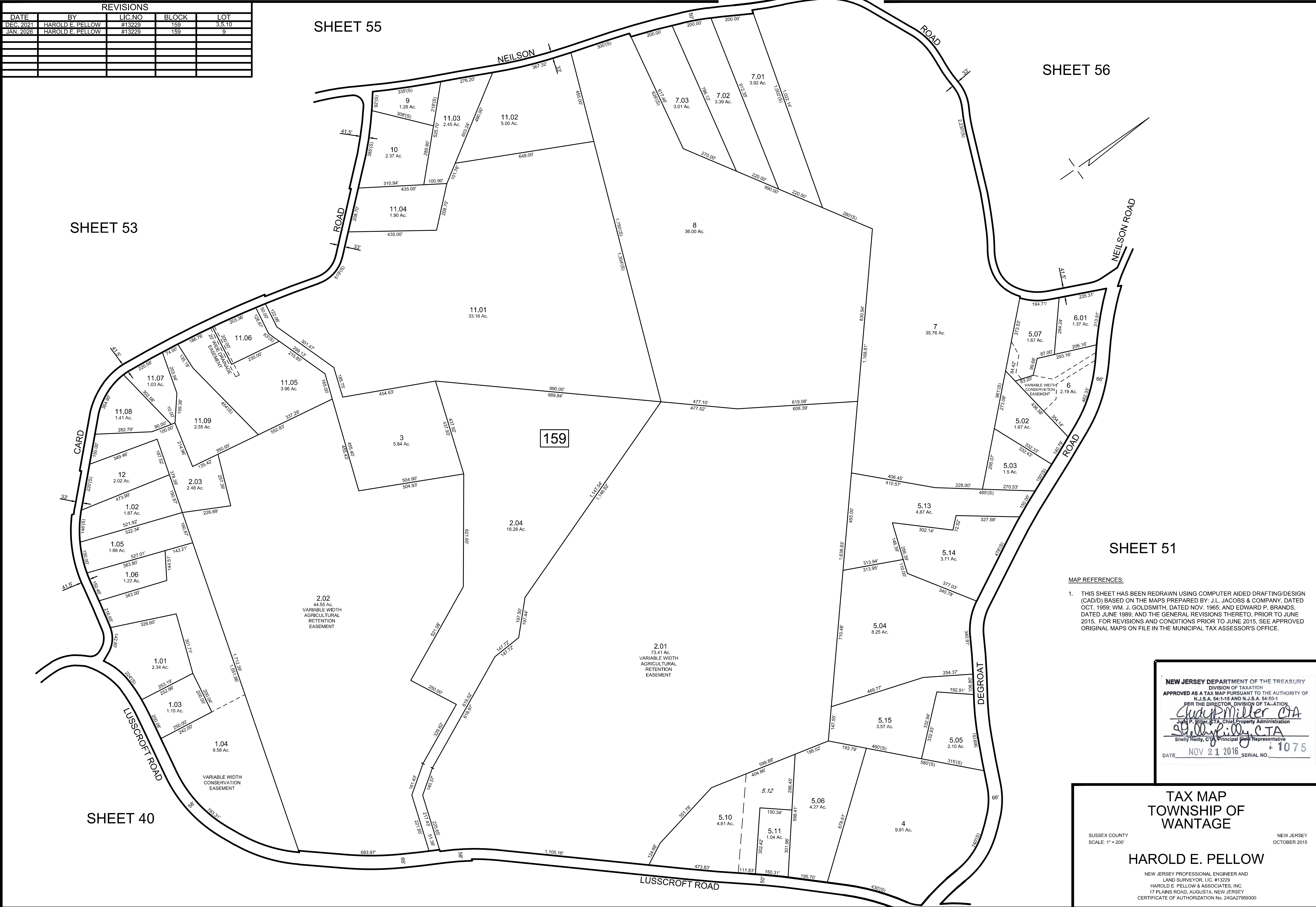
SHEET 55

SHEET 56

SHEET 53

SHEET 51

SHEET 40



159

- MAP REFERENCES:
- THIS SHEET HAS BEEN REDRAWN USING COMPUTER AIDED DRAFTING/DESIGN (CAD/D) BASED ON THE MAPS PREPARED BY: J.L. JACOBS & COMPANY, DATED OCT. 1959; WM. J. GOLDSMITH, DATED NOV. 1965; AND EDWARD P. BRANDS, DATED JUNE 1989; AND THE GENERAL REVISIONS THERETO, PRIOR TO JUNE 2015. FOR REVISIONS AND CONDITIONS PRIOR TO JUNE 2015, SEE APPROVED ORIGINAL MAPS ON FILE IN THE MUNICIPAL TAX ASSESSOR'S OFFICE.

NEW JERSEY DEPARTMENT OF THE TREASURY
 DIVISION OF TAXATION
 APPROVED AS A TAX MAP PURSUANT TO THE AUTHORITY OF
 N.J.S.A. 54:1-15 AND N.J.S.A. 54:50-1
 FOR THE DIRECTOR, DIVISION OF TAXATION
Chad Miller CTA
 Chad Miller, CTA, Chief Property Administration
Shelly Reilly CTA
 Shelly Reilly, CTA, Principal Property Representative
 DATE NOV 21 2016 SERIAL NO. 1075

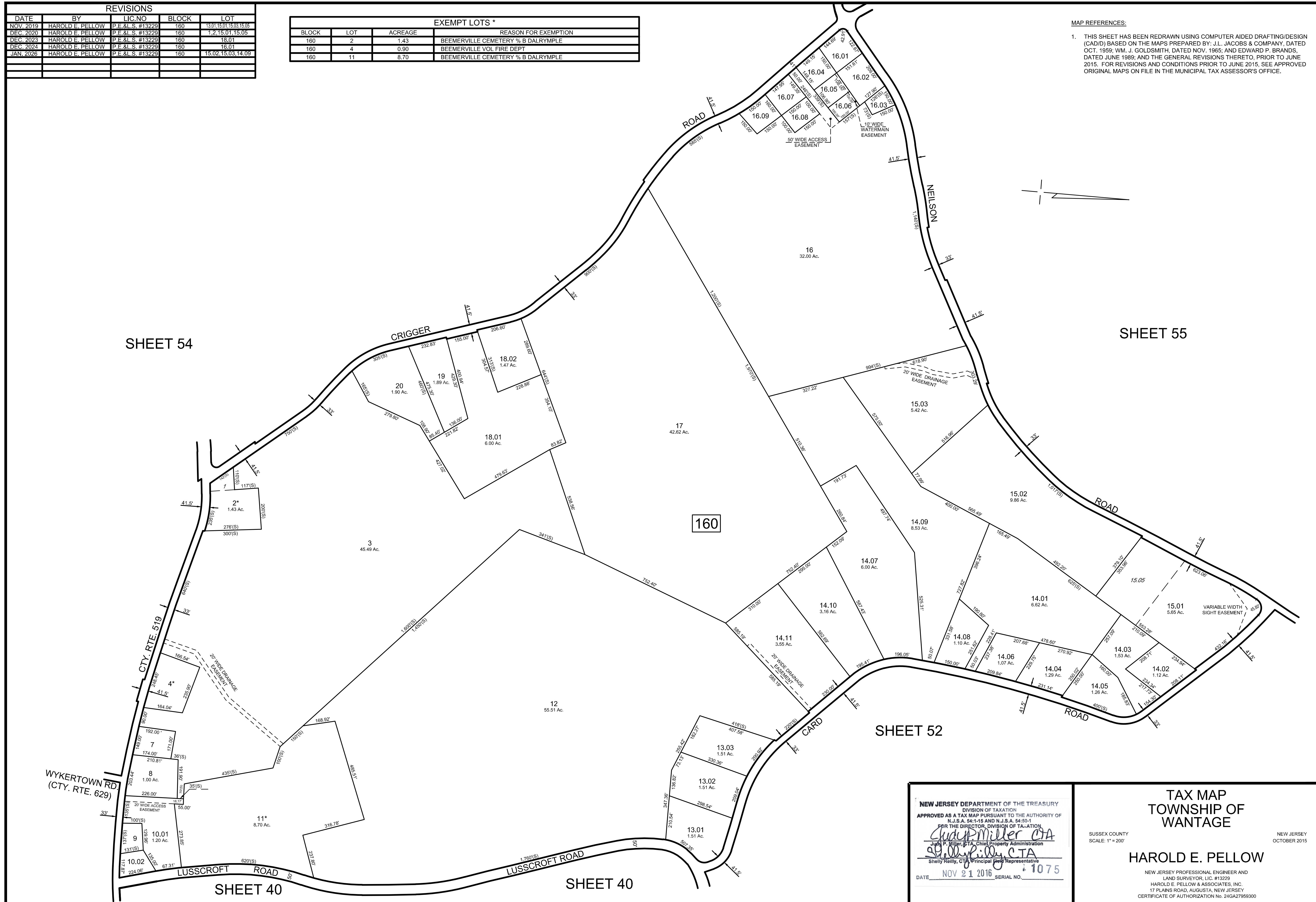
TAX MAP
 TOWNSHIP OF
 WANTAGE
 SUSSEX COUNTY
 SCALE: 1" = 200'
 HAROLD E. PELLOW
 NEW JERSEY PROFESSIONAL ENGINEER AND
 LAND SURVEYOR, LIC. #13229
 HAROLD E. PELLOW & ASSOCIATES, INC.
 17 PLAINS ROAD, AUGUSTA, NEW JERSEY
 CERTIFICATE OF AUTHORIZATION NO. 24GA27959300
 NEW JERSEY
 OCTOBER 2015

REVISIONS				
DATE	BY	LIC. NO.	BLOCK	LOT
NOV. 2019	HAROLD E. PELLOW	P.E. & L.S. #13229	160	13.01, 15.01, 15.03, 15.05
DEC. 2020	HAROLD E. PELLOW	P.E. & L.S. #13229	160	1.2, 15.01, 15.05
DEC. 2023	HAROLD E. PELLOW	P.E. & L.S. #13229	160	18.01
DEC. 2024	HAROLD E. PELLOW	P.E. & L.S. #13229	160	16.01
JAN. 2026	HAROLD E. PELLOW	P.E. & L.S. #13229	160	15.02, 15.03, 14.09

EXEMPT LOTS *			
BLOCK	LOT	ACREAGE	REASON FOR EXEMPTION
160	2	1.43	BEEEMERVILLE CEMETERY % B DALRYMPLE
160	4	0.90	BEEEMERVILLE VOL FIRE DEPT
160	11	8.70	BEEEMERVILLE CEMETERY % B DALRYMPLE

MAP REFERENCES:

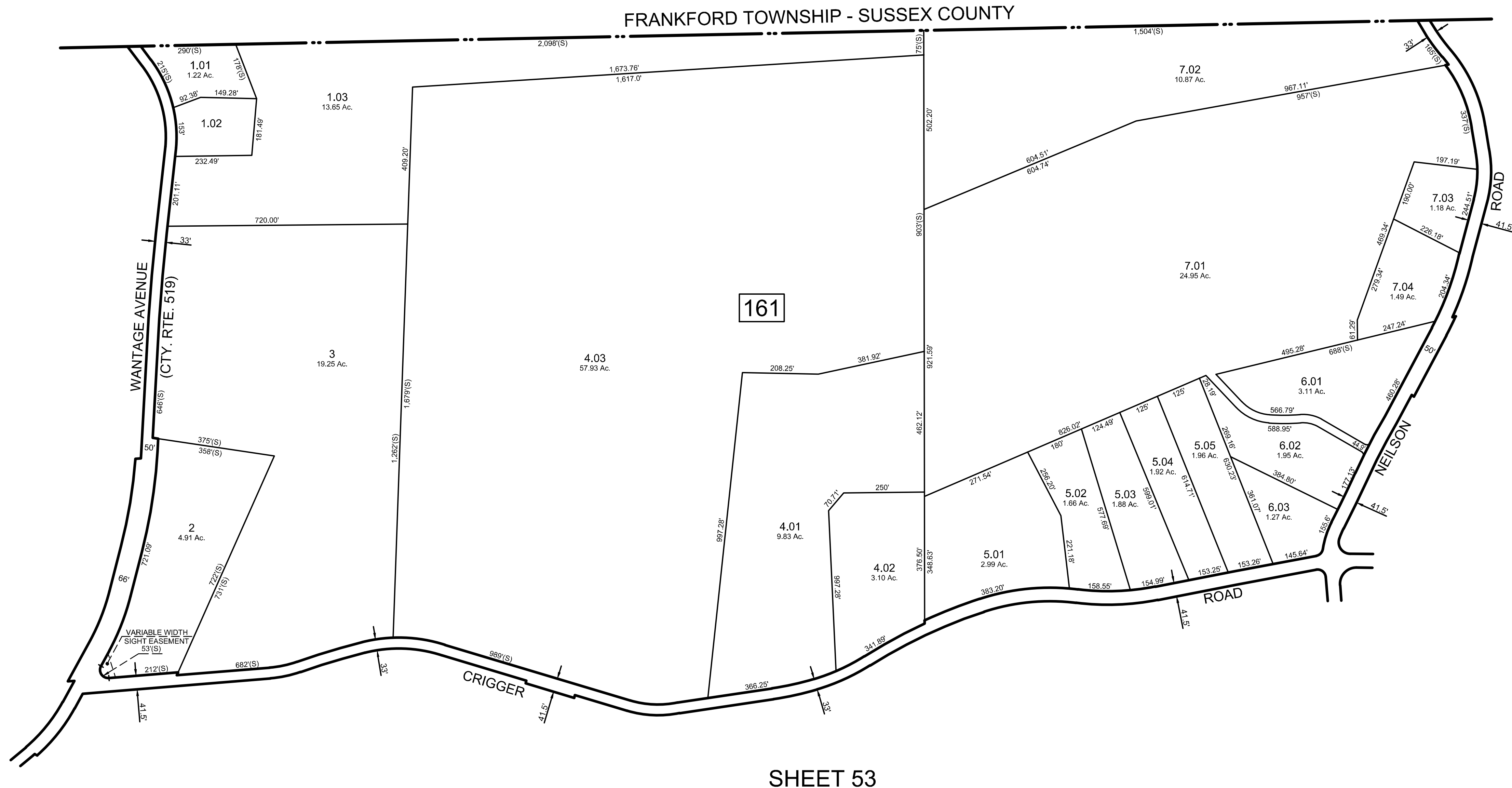
1. THIS SHEET HAS BEEN REDRAWN USING COMPUTER AIDED DRAFTING/DESIGN (CAD/D) BASED ON THE MAPS PREPARED BY: J.L. JACOBS & COMPANY, DATED OCT. 1959; WM. J. GOLDSMITH, DATED NOV. 1965; AND EDWARD P. BRANDS, DATED JUNE 1989; AND THE GENERAL REVISIONS THERETO, PRIOR TO JUNE 2015. FOR REVISIONS AND CONDITIONS PRIOR TO JUNE 2015, SEE APPROVED ORIGINAL MAPS ON FILE IN THE MUNICIPAL TAX ASSESSOR'S OFFICE.



NEW JERSEY DEPARTMENT OF THE TREASURY
 DIVISION OF TAXATION
 APPROVED AS A TAX MAP PURSUANT TO THE AUTHORITY OF
 N.J.S.A. 54:1-15 AND N.J.S.A. 54:50-1
 FOR THE DIRECTOR, DIVISION OF TAXATION
Judy Miller, CTA
 Judy P. Miller, CTA, Chief Property Administration
Shelly Reilly, CTA
 Shelly Reilly, CTA, Principal Field Representative
 DATE NOV 21 2016 SERIAL NO. 1075

TAX MAP
 TOWNSHIP OF
 WANTAGE
 SUSSEX COUNTY
 SCALE: 1" = 200'
 NEW JERSEY
 OCTOBER 2015
 HAROLD E. PELLOW
 NEW JERSEY PROFESSIONAL ENGINEER AND
 LAND SURVEYOR, LIC. #13229
 HAROLD E. PELLOW & ASSOCIATES, INC.
 17 PLAINS ROAD, AUGUSTA, NEW JERSEY
 CERTIFICATE OF AUTHORIZATION No. 24GA27959300

REVISIONS				
DATE	BY	LIC.NO	BLOCK	LOT
OCT. 2019	HAROLD E. PELLOW	P.E.&L.S. #13229	161	1.01, 1.03
JAN. 2026	HAROLD E. PELLOW	P.E.&L.S. #13229	161	6.01, 6.02, 7.01



SHEET 40

SHEET 55

SHEET 53

MAP REFERENCES:

1. THIS SHEET HAS BEEN REDRAWN USING COMPUTER AIDED DRAFTING/DESIGN (CAD) BASED ON THE MAPS PREPARED BY: J.L. JACOBS & COMPANY, DATED OCT. 1959; WM. J. GOLDSMITH, DATED NOV. 1965; AND EDWARD P. BRANDS, DATED JUNE 1989; AND THE GENERAL REVISIONS THERETO, PRIOR TO JUNE 2015. FOR REVISIONS AND CONDITIONS PRIOR TO JUNE 2015, SEE APPROVED ORIGINAL MAPS ON FILE IN THE MUNICIPAL TAX ASSESSOR'S OFFICE.

NEW JERSEY DEPARTMENT OF THE TREASURY
 DIVISION OF TAXATION
 APPROVED AS A TAX MAP PURSUANT TO THE AUTHORITY OF
 N.J.S.A. 54:1-15 AND N.J.S.A. 54:50-1
 FOR THE DIRECTOR, DIVISION OF TAXATION

Clayton Miller CTA
 Jack P. Miller, CTA, Chief Property Administration

Shelly Reilly CTA
 Shelly Reilly, CTA, Principal Field Representative

DATE: NOV 21 2016 SERIAL NO. 1075

TAX MAP
 TOWNSHIP OF
 WANTAGE

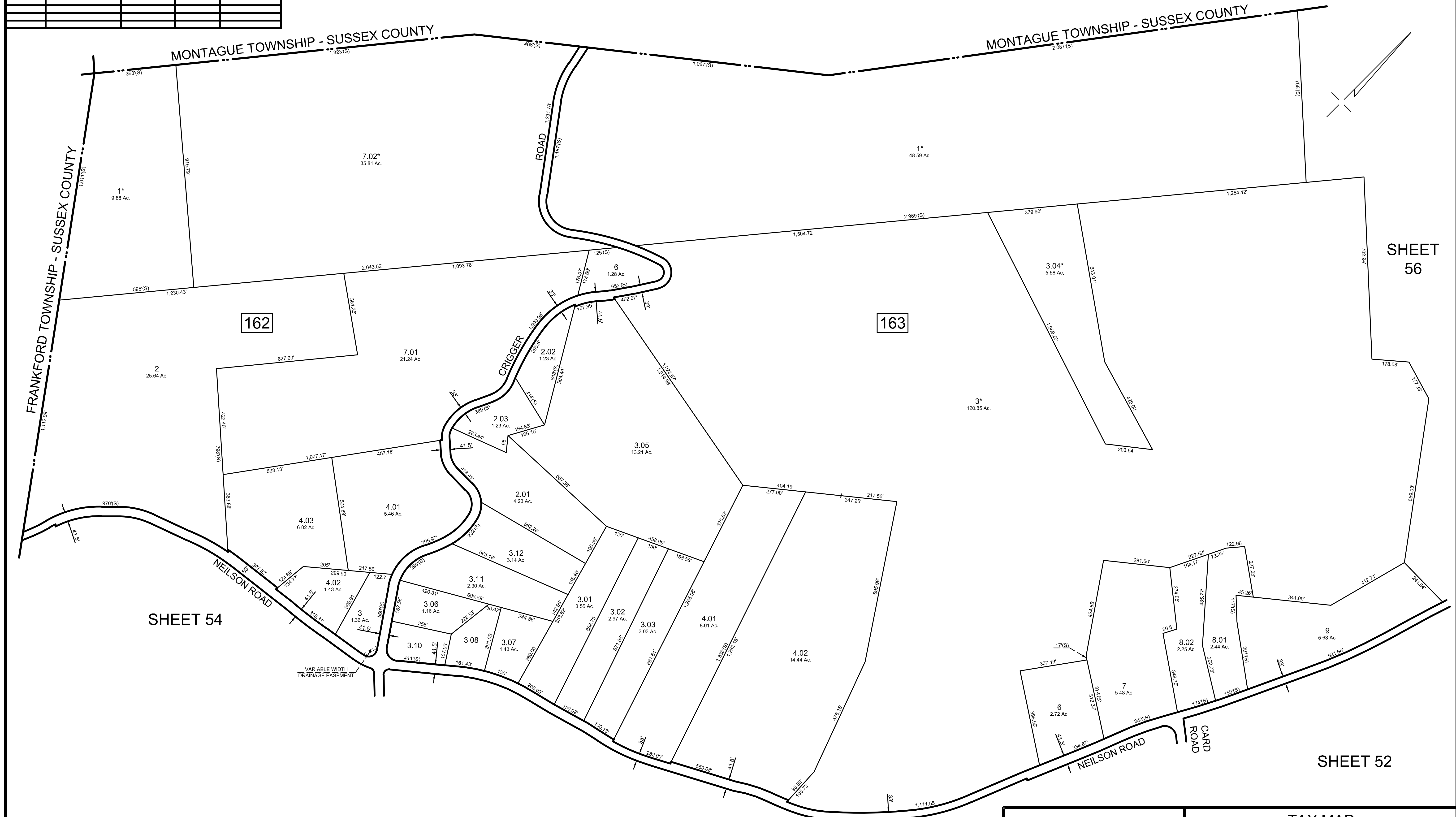
SUSSEX COUNTY
 SCALE: 1" = 200'

NEW JERSEY
 OCTOBER 2015

HAROLD E. PELLOW

NEW JERSEY PROFESSIONAL ENGINEER AND
 LAND SURVEYOR, LIC. #13229
 HAROLD E. PELLOW & ASSOCIATES, INC.
 17 PLAINS ROAD, AUGUSTA, NEW JERSEY
 CERTIFICATE OF AUTHORIZATION NO. 24GA27959300

REVISIONS				
DATE	BY	LIC.NO	BLOCK	LOT
DEC. 2021	HAROLD E. PELLOW	#13229	162	2.4.01
NOV. 2022	HAROLD E. PELLOW	#13229	163	4.02
DEC. 2024	HAROLD E. PELLOW	#13229	163	3.05



SHEET 56

SHEET 54

SHEET 53

SHEET 52

EXEMPT LOTS *			
BLOCK	LOT	ACREAGE	REASON FOR EXEMPTION
162	1	9.88	STATE OF NEW JERSEY D E P
162	7.02	35.81	STATE OF NEW JERSEY D E P
163	1	48.59	STATE OF NEW JERSEY D E P
163	3	120.85	STATE OF NEW JERSEY D E P
163	3.04	5.58	STATE OF NEW JERSEY D E P

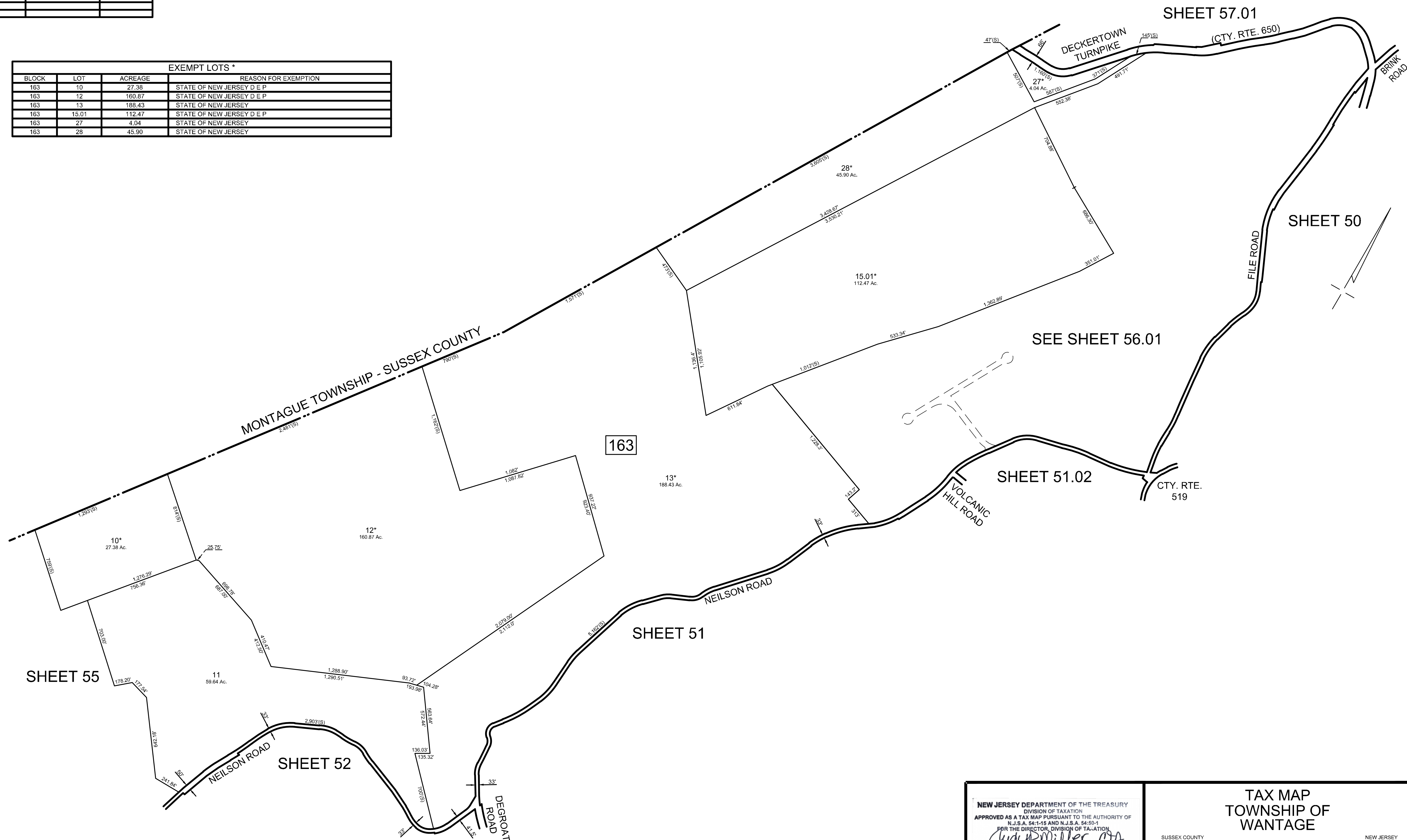
MAP REFERENCES:
 1. THIS SHEET HAS BEEN REDRAWN USING COMPUTER AIDED DRAFTING/DESIGN (CAD/D) BASED ON THE MAPS PREPARED BY: J.L. JACOBS & COMPANY, DATED OCT. 1959; WM. J. GOLDSMITH, DATED NOV. 1965; AND EDWARD P. BRANDS, DATED JUNE 1989; AND THE GENERAL REVISIONS THERETO, PRIOR TO JUNE 2015. FOR REVISIONS AND CONDITIONS PRIOR TO JUNE 2015, SEE APPROVED ORIGINAL MAPS ON FILE IN THE MUNICIPAL TAX ASSESSOR'S OFFICE.

NEW JERSEY DEPARTMENT OF THE TREASURY
 DIVISION OF TAXATION
 APPROVED AS A TAX MAP PURSUANT TO THE AUTHORITY OF
 N.J.S.A. 54:1-15 AND N.J.S.A. 54:50-1
 FOR THE DIRECTOR, DIVISION OF TAXATION
Shelly Pellow
 Shelly Pellow, C.T.A. Principal Property Representative
 DATE: NOV 21 2016 SERIAL NO. 1075

TAX MAP
 TOWNSHIP OF
 WANTAGE
 SUSSEX COUNTY
 SCALE: 1" = 200'
 NEW JERSEY
 OCTOBER 2015
HAROLD E. PELLOW
 NEW JERSEY PROFESSIONAL ENGINEER AND
 LAND SURVEYOR, LIC. #13229
 HAROLD E. PELLOW & ASSOCIATES, INC.
 17 PLAINS ROAD, AUGUSTA, NEW JERSEY
 CERTIFICATE OF AUTHORIZATION NO. 24GA27959300

REVISIONS		
DATE	BY	LIC. NO.

EXEMPT LOTS *			
BLOCK	LOT	ACREAGE	REASON FOR EXEMPTION
163	10	27.38	STATE OF NEW JERSEY D E P
163	12	160.87	STATE OF NEW JERSEY D E P
163	13	188.43	STATE OF NEW JERSEY
163	15.01	112.47	STATE OF NEW JERSEY D E P
163	27	4.04	STATE OF NEW JERSEY
163	28	45.90	STATE OF NEW JERSEY



163

MAP REFERENCES:
 1. THIS SHEET HAS BEEN REDRAWN USING COMPUTER AIDED DRAFTING/DESIGN (CAD/D) BASED ON THE MAPS PREPARED BY: J.L. JACOBS & COMPANY, DATED OCT. 1959; WM. J. GOLDSMITH, DATED NOV. 1965; AND EDWARD P. BRANDS, DATED JUNE 1989; AND THE GENERAL REVISIONS THERETO, PRIOR TO JUNE 2015. FOR REVISIONS AND CONDITIONS PRIOR TO JUNE 2015, SEE APPROVED ORIGINAL MAPS ON FILE IN THE MUNICIPAL TAX ASSESSOR'S OFFICE.

NEW JERSEY DEPARTMENT OF THE TREASURY
 DIVISION OF TAXATION
 APPROVED AS A TAX MAP PURSUANT TO THE AUTHORITY OF
 N.J.S.A. 54:1-15 AND N.J.S.A. 54:50-1
 FOR THE DIRECTOR, DIVISION OF TAXATION
Clayton Miller CTA
 Judy P. Miller, CTA, Chief Property Administration
Shelly Reilly CTA
 Shelly Reilly, CTA, Principal Field Representative
 DATE: NOV 21 2016 SERIAL NO. 1075

TAX MAP
 TOWNSHIP OF
 WANTAGE
 SUSSEX COUNTY
 SCALE: 1" = 400'
 NEW JERSEY
 OCTOBER 2015
HAROLD E. PELLOW
 NEW JERSEY PROFESSIONAL ENGINEER AND
 LAND SURVEYOR, LIC. #13229
 HAROLD E. PELLOW & ASSOCIATES, INC.
 17 PLAINS ROAD, AUGUSTA, NEW JERSEY
 CERTIFICATE OF AUTHORIZATION No. 24GA27959300

REVISIONS				
DATE	BY	LIC. NO.	BLOCK	LOT
DEC. 2020	HAROLD E. PELLOW	P.E. & L.S. #13229	163	20

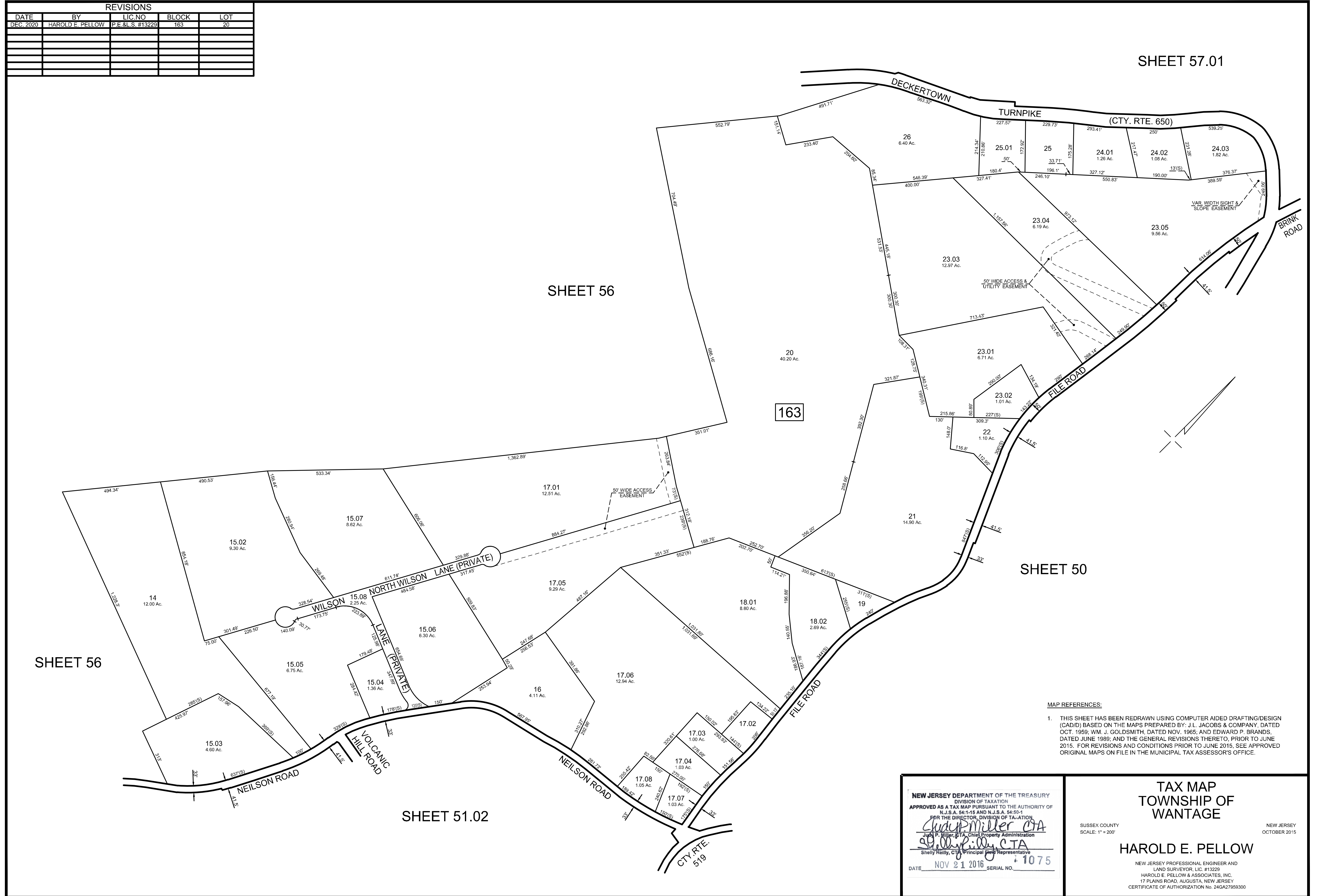
SHEET 57.01

SHEET 56

SHEET 50

SHEET 56

SHEET 51.02



MAP REFERENCES:

1. THIS SHEET HAS BEEN REDRAWN USING COMPUTER AIDED DRAFTING/DESIGN (CAD/D) BASED ON THE MAPS PREPARED BY: J.L. JACOBS & COMPANY, DATED OCT. 1959; W.M. J. GOLDSMITH, DATED NOV. 1965; AND EDWARD P. BRANDS, DATED JUNE 1989; AND THE GENERAL REVISIONS THERETO, PRIOR TO JUNE 2015. FOR REVISIONS AND CONDITIONS PRIOR TO JUNE 2015, SEE APPROVED ORIGINAL MAPS ON FILE IN THE MUNICIPAL TAX ASSESSOR'S OFFICE.

NEW JERSEY DEPARTMENT OF THE TREASURY
 DIVISION OF TAXATION
 APPROVED AS A TAX MAP PURSUANT TO THE AUTHORITY OF
 N.J.S.A. 54:1-15 AND N.J.S.A. 54:50-1
 FOR THE DIRECTOR, DIVISION OF TAXATION

Shelly Reilly, CTA
 Shelly Reilly, CTA, Chief Property Administration
 Shelly Reilly, CTA, Principal Representative

DATE: NOV 21 2016 SERIAL NO. 1075

TAX MAP
 TOWNSHIP OF
 WANTAGE

SUSSEX COUNTY
 SCALE: 1" = 200'

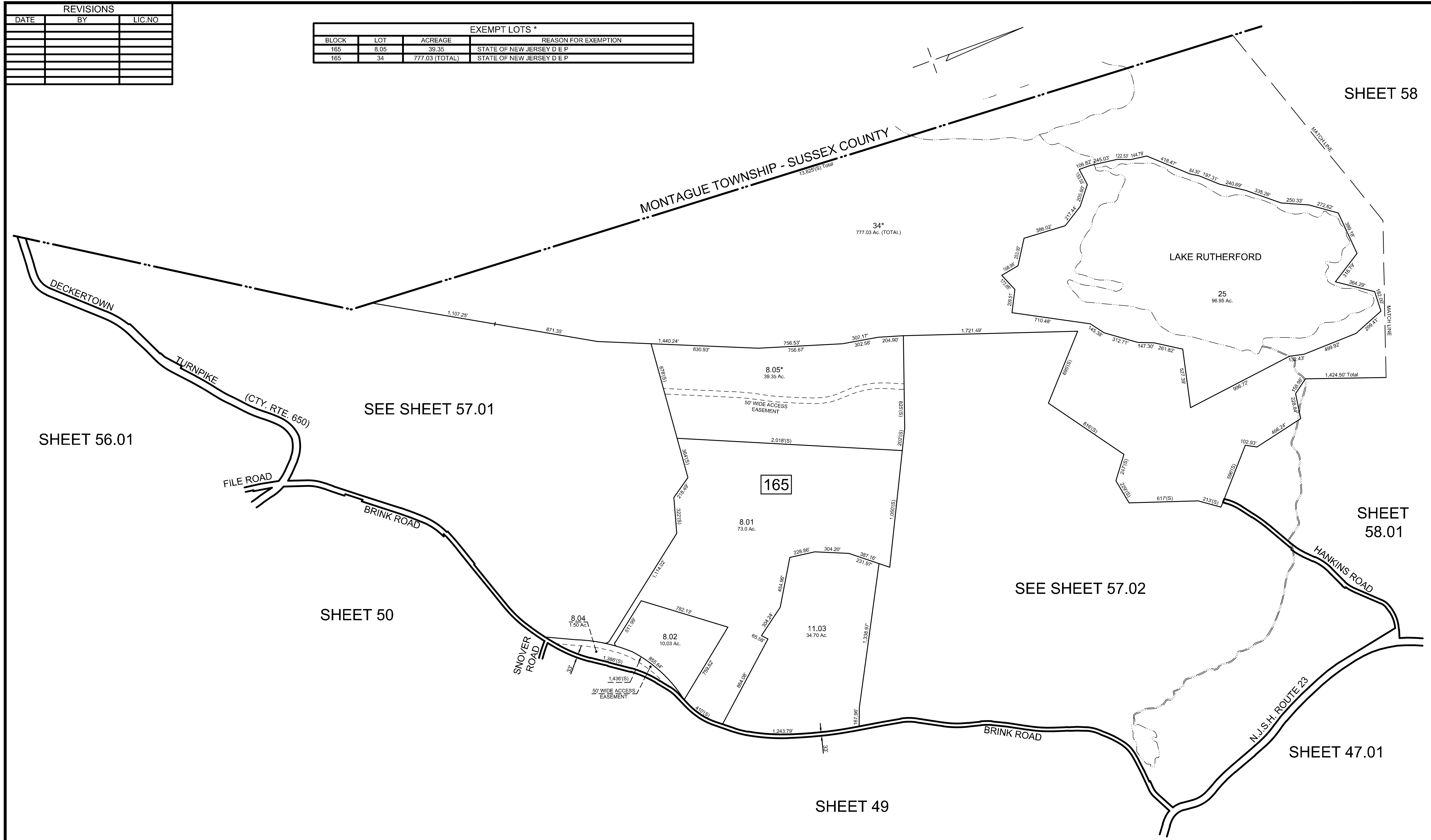
NEW JERSEY
 OCTOBER 2015

HAROLD E. PELLOW

NEW JERSEY PROFESSIONAL ENGINEER AND
 LAND SURVEYOR, LIC. #13229
 HAROLD E. PELLOW & ASSOCIATES, INC.
 17 PLAINS ROAD, AUGUSTA, NEW JERSEY
 CERTIFICATE OF AUTHORIZATION No. 24GA27959300

REVISIONS		
DATE	BY	LIC. NO.

EXEMPT LOTS *			
BLOCK	LOT	ACREAGE	REASON FOR EXEMPTION
165	8.05	39.35	STATE OF NEW JERSEY D E P
165	34	777.03 (TOTAL)	STATE OF NEW JERSEY D E P



SHEET 58

SHEET 58.01

SHEET 47.01

SHEET 49

SHEET 50

SHEET 56.01

SEE SHEET 57.01

SEE SHEET 57.02

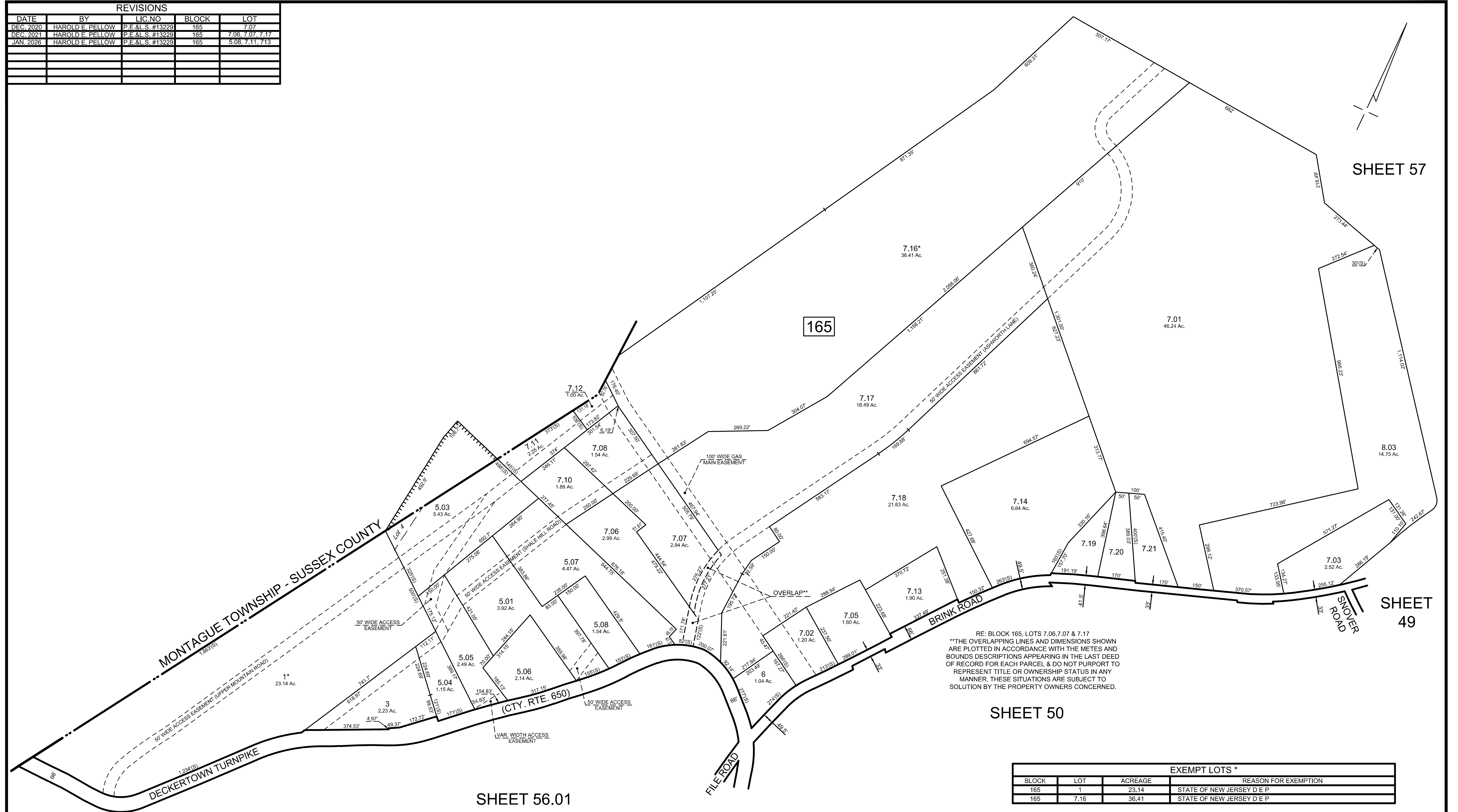
MAP REFERENCES:

- THIS SHEET HAS BEEN REDRAWN USING COMPUTER AIDED DRAFTING/DESIGN (CAD/D) BASED ON THE MAPS PREPARED BY: J.L. JACOBS & COMPANY, DATED OCT. 1959; WM. J. GOLDSMITH, DATED NOV. 1965; AND EDWARD P. BRANDS, DATED JUNE 1989, AND THE GENERAL REVISIONS THERETO, PRIOR TO JUNE 2015. FOR REVISIONS AND CONDITIONS PRIOR TO JUNE 2015, SEE APPROVED ORIGINAL MAPS ON FILE IN THE MUNICIPAL TAX ASSESSOR'S OFFICE.

NEW JERSEY DEPARTMENT OF THE TREASURY
 DIVISION OF TAXATION
 APPROVED AS A TAX MAP PURSUANT TO THE AUTHORITY OF
 N.J.S.A. 54:1-15 AND N.J.S.A. 54:50-1
 FOR THE DIRECTOR, DIVISION OF TAXATION
Chad Miller CTA
 Chad P. Miller, CTA, Chief Property Administration
Shelly Reilly CTA
 Shelly Reilly, CTA, Principal Field Representative
 DATE: NOV 21 2016 SERIAL NO. 1075

TAX MAP
 TOWNSHIP OF
 WANTAGE
 SUSSEX COUNTY
 SCALE: 1" = 400'
 NEW JERSEY
 OCTOBER 2015
HAROLD E. PELLOW
 NEW JERSEY PROFESSIONAL ENGINEER AND
 LAND SURVEYOR, LIC. #13229
 HAROLD E. PELLOW & ASSOCIATES, INC.
 17 PLAINS ROAD, AUGUSTA, NEW JERSEY
 CERTIFICATE OF AUTHORIZATION No. 24GA27959300

REVISIONS				
DATE	BY	LIC.NO	BLOCK	LOT
DEC. 2020	HAROLD E. PELLOW	P.E.&L.S. #13229	165	7.07
DEC. 2021	HAROLD E. PELLOW	P.E.&L.S. #13229	165	7.08, 7.07, 7.17
JAN. 2026	HAROLD E. PELLOW	P.E.&L.S. #13229	165	5.08, 7.11, 7.13



SHEET 57

SHEET 49

SHEET 50

SHEET 56.01

SHEET 56

RE: BLOCK 165, LOTS 7.06, 7.07 & 7.17
 **THE OVERLAPPING LINES AND DIMENSIONS SHOWN ARE PLOTTED IN ACCORDANCE WITH THE METES AND BOUNDS DESCRIPTIONS APPEARING IN THE LAST DEED OF RECORD FOR EACH PARCEL & DO NOT PURPORT TO REPRESENT TITLE OR OWNERSHIP STATUS IN ANY MANNER. THESE SITUATIONS ARE SUBJECT TO SOLUTION BY THE PROPERTY OWNERS CONCERNED.

EXEMPT LOTS *			
BLOCK	LOT	ACREAGE	REASON FOR EXEMPTION
165	1	23.14	STATE OF NEW JERSEY D E P
165	7.16	36.41	STATE OF NEW JERSEY D E P

MAP REFERENCES:
 1. THIS SHEET HAS BEEN REDRAWN USING COMPUTER AIDED DRAFTING/DESIGN (CAD/D) BASED ON THE MAPS PREPARED BY: J.L. JACOBS & COMPANY, DATED OCT. 1959; WM. J. GOLDSMITH, DATED NOV. 1965; AND EDWARD P. BRANDS, DATED JUNE 1989; AND THE GENERAL REVISIONS THERETO, PRIOR TO JUNE 2015. FOR REVISIONS AND CONDITIONS PRIOR TO JUNE 2015, SEE APPROVED ORIGINAL MAPS ON FILE IN THE MUNICIPAL TAX ASSESSOR'S OFFICE.

NEW JERSEY DEPARTMENT OF THE TREASURY
 DIVISION OF TAXATION
 APPROVED AS A TAX MAP PURSUANT TO THE AUTHORITY OF
 N.J.S.A. 54:1-15 AND N.J.S.A. 54:50-1
 FOR THE DIRECTOR, DIVISION OF TAXATION
Shelly Reilly CTA
 Shelly Reilly, CTA, Principal Field Representative
 DATE: NOV 21 2016 SERIAL NO. 1075

TAX MAP
 TOWNSHIP OF
 WANTAGE
 SUSSEX COUNTY
 SCALE: 1" = 200'
 NEW JERSEY
 OCTOBER 2015
HAROLD E. PELLOW
 NEW JERSEY PROFESSIONAL ENGINEER AND
 LAND SURVEYOR, LIC. #13229
 HAROLD E. PELLOW & ASSOCIATES, INC.
 17 PLAINS ROAD, AUGUSTA, NEW JERSEY
 CERTIFICATE OF AUTHORIZATION No. 24GA27959300

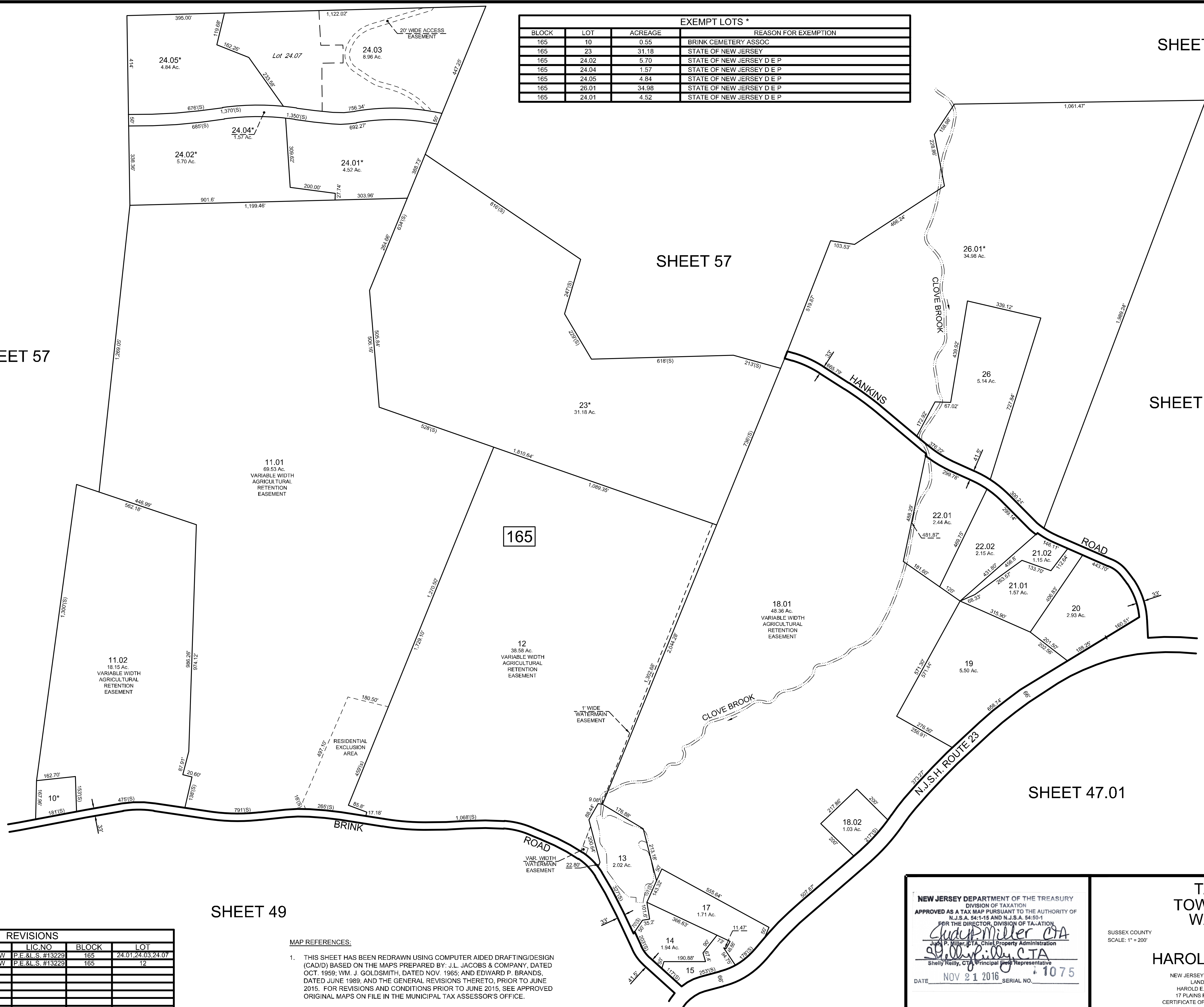
EXEMPT LOTS *			
BLOCK	LOT	ACREAGE	REASON FOR EXEMPTION
165	10	0.55	BRINK CEMETERY ASSOC
165	23	31.18	STATE OF NEW JERSEY
165	24.02	5.70	STATE OF NEW JERSEY D E P
165	24.04	1.57	STATE OF NEW JERSEY D E P
165	24.05	4.84	STATE OF NEW JERSEY D E P
165	26.01	34.98	STATE OF NEW JERSEY D E P
165	24.01	4.52	STATE OF NEW JERSEY D E P

SHEET 58

SHEET 57

SHEET 57

SHEET 58.01



SHEET 49

SHEET 47.01

REVISIONS				
DATE	BY	LIC. NO.	BLOCK	LOT
OCT. 2019	HAROLD E. PELLOW	P.E.&L.S. #133229	165	24.01, 24.03, 24.07
DEC. 2020	HAROLD E. PELLOW	P.E.&L.S. #133229	165	12

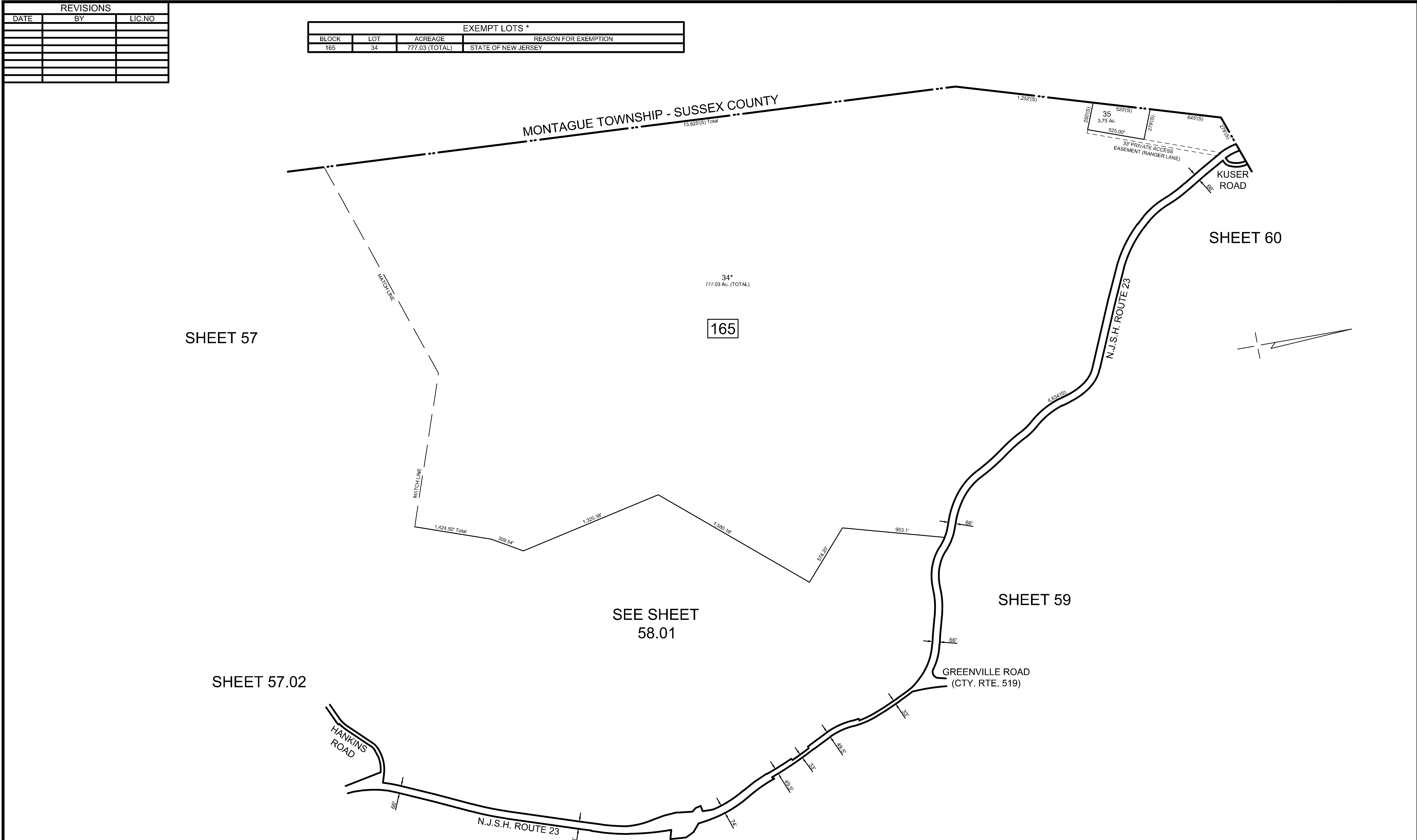
MAP REFERENCES:
 1. THIS SHEET HAS BEEN REDRAWN USING COMPUTER AIDED DRAFTING/DESIGN (CAD) BASED ON THE MAPS PREPARED BY: J.L. JACOBS & COMPANY, DATED OCT. 1959; WM. J. GOLDSMITH, DATED NOV. 1965; AND EDWARD P. BRANDS, DATED JUNE 1989. AND THE GENERAL REVISIONS THERETO, PRIOR TO JUNE 2015. FOR REVISIONS AND CONDITIONS PRIOR TO JUNE 2015, SEE APPROVED ORIGINAL MAPS ON FILE IN THE MUNICIPAL TAX ASSESSOR'S OFFICE.

NEW JERSEY DEPARTMENT OF THE TREASURY
 DIVISION OF TAXATION
 APPROVED AS A TAX MAP PURSUANT TO THE AUTHORITY OF
 N.J.S.A. 54:1-15 AND N.J.S.A. 54:50-1
 FOR THE DIRECTOR, DIVISION OF TAXATION
Clayton Miller CTA
 Judy P. Miller, CTA, Chief Property Administration
Shelly Kelly CTA
 Shelly Kelly, CTA, Principal Field Representative
 DATE: NOV 21 2016 SERIAL NO. 1075

TAX MAP
 TOWNSHIP OF
 WANTAGE
 SUSSEX COUNTY
 SCALE: 1" = 200'
 NEW JERSEY
 OCTOBER 2015
HAROLD E. PELLOW
 NEW JERSEY PROFESSIONAL ENGINEER AND
 LAND SURVEYOR, LIC. #133229
 HAROLD E. PELLOW & ASSOCIATES, INC.
 17 PLAINS ROAD, AUGUSTA, NEW JERSEY
 CERTIFICATE OF AUTHORIZATION NO. 24G27595300

REVISIONS		
DATE	BY	LIC. NO.

EXEMPT LOTS *			
BLOCK	LOT	ACREAGE	REASON FOR EXEMPTION
165	34	777.03 (TOTAL)	STATE OF NEW JERSEY



MAP REFERENCES:

1. THIS SHEET HAS BEEN REDRAWN USING COMPUTER AIDED DRAFTING/DESIGN (CAD/D) BASED ON THE MAPS PREPARED BY: J.L. JACOBS & COMPANY, DATED OCT. 1959; WM. J. GOLDSMITH, DATED NOV. 1965; AND EDWARD P. BRANDS, DATED JUNE 1989, AND THE GENERAL REVISIONS THERETO, PRIOR TO JUNE 2015. FOR REVISIONS AND CONDITIONS PRIOR TO JUNE 2015, SEE APPROVED ORIGINAL MAPS ON FILE IN THE MUNICIPAL TAX ASSESSOR'S OFFICE.

NEW JERSEY DEPARTMENT OF THE TREASURY
 DIVISION OF TAXATION
 APPROVED AS A TAX MAP PURSUANT TO THE AUTHORITY OF
 N.J.S.A. 54:1-15 AND N.J.S.A. 54:50-1
 FOR THE DIRECTOR, DIVISION OF TAXATION
Clayton Miller CTA
 Judy P. Miller, CTA, Chief Property Administration
Shelly Reilly CTA
 Shelly Reilly, CTA, Principal Field Representative
 DATE: NOV 21 2016 SERIAL NO. 1075

TAX MAP
TOWNSHIP OF
WANTAGE

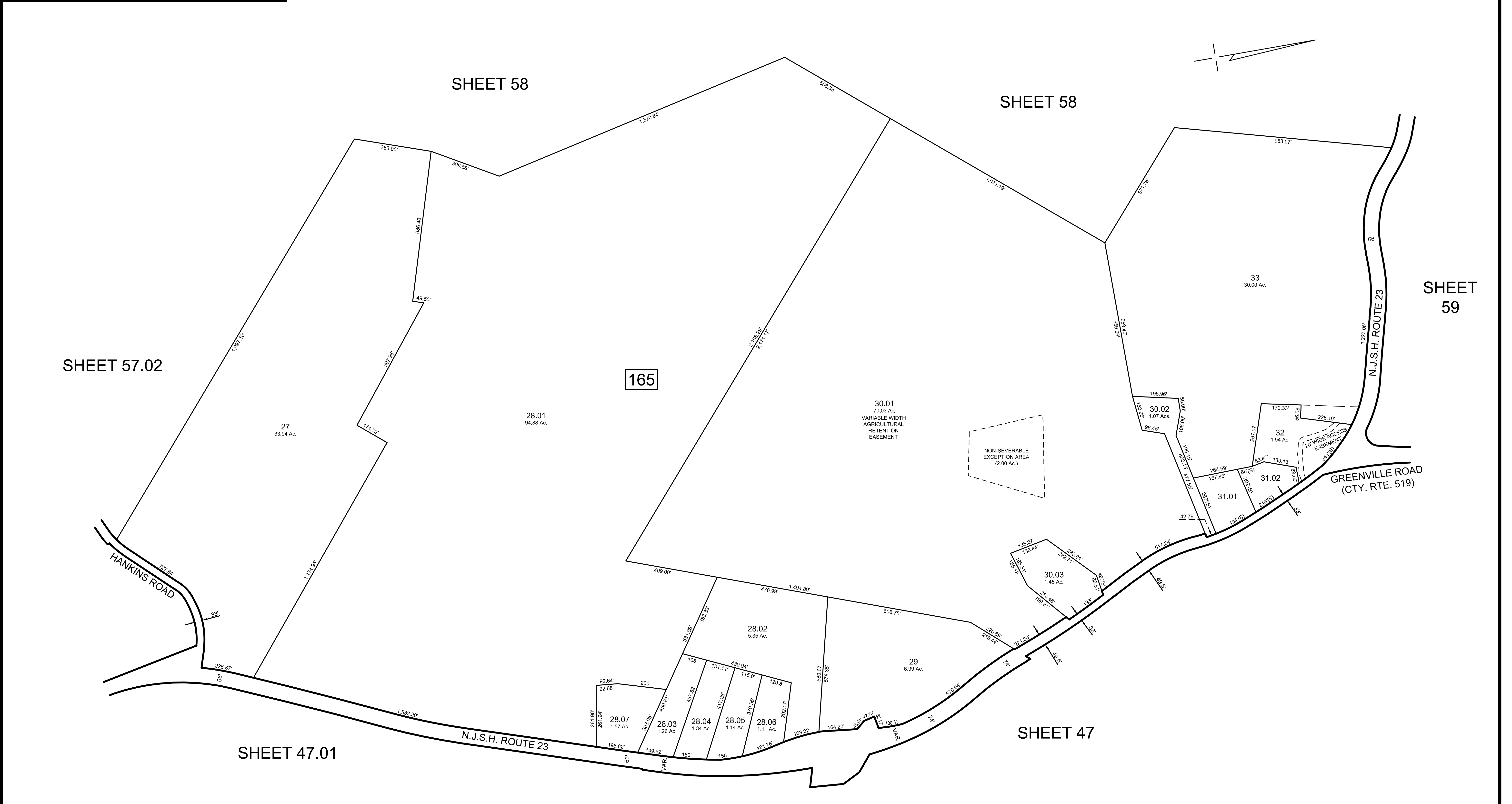
SUSSEX COUNTY
 SCALE: 1" = 400'

NEW JERSEY
 OCTOBER 2015

HAROLD E. PELLOW

NEW JERSEY PROFESSIONAL ENGINEER AND
 LAND SURVEYOR, LIC. #13229
 HAROLD E. PELLOW & ASSOCIATES, INC.
 17 PLAINS ROAD, AUGUSTA, NEW JERSEY
 CERTIFICATE OF AUTHORIZATION No. 24GA27959300

REVISIONS				
DATE	BY	LIC.NO	BLOCK	LOT
DEC. 2024	HAROLD E. PELLOW	P.E.&L.S. #13229	165	29
JAN. 2026	HAROLD E. PELLOW	P.E.&L.S. #13229	165	30.01, 30.02, 31.01, 31.02, 32, 33



MAP REFERENCES:

1. THIS SHEET HAS BEEN REDRAWN USING COMPUTER AIDED DRAFTING/DESIGN (CAD/D) BASED ON THE MAPS PREPARED BY: J.L. JACOBS & COMPANY, DATED OCT. 1959; WM. J. GOLDSMITH, DATED NOV. 1965; AND EDWARD P. BRANDS, DATED JUNE 1989; AND THE GENERAL REVISIONS THERETO, PRIOR TO JUNE 2015. FOR REVISIONS AND CONDITIONS PRIOR TO JUNE 2015, SEE APPROVED ORIGINAL MAPS ON FILE IN THE MUNICIPAL TAX ASSESSOR'S OFFICE.

NEW JERSEY DEPARTMENT OF THE TREASURY
 DIVISION OF TAXATION
 APPROVED AS A TAX MAP PURSUANT TO THE AUTHORITY OF
 N.J.S.A. 54:1-15 AND N.J.S.A. 54:50-1
 FOR THE DIRECTOR, DIVISION OF TAXATION
Shelly Reilly, CTA
 Shelly P. Miller, CTA, Chief Property Administration
 Shelly Reilly, CTA, Principal Field Representative
 DATE: NOV 21 2016 SERIAL NO. 1075

TAX MAP
 TOWNSHIP OF
 WANTAGE
 SUSSEX COUNTY
 SCALE: 1" = 200'
 NEW JERSEY
 OCTOBER 2015
HAROLD E. PELLOW
 NEW JERSEY PROFESSIONAL ENGINEER AND
 LAND SURVEYOR, LIC. #13229
 HAROLD E. PELLOW & ASSOCIATES, INC.
 17 PLAINS ROAD, AUGUSTA, NEW JERSEY
 CERTIFICATE OF AUTHORIZATION NO. 24GA27595300

REVISIONS				
DATE	BY	LIC.NO	BLOCK	LOT
DEC. 2018	HAROLD E. PELLOW	P.E.&L.S. #13229	169	4, 5.05 & 5.06
JAN. 2026	HAROLD E. PELLOW	P.E.&L.S. #13229	169	9, 10.01

EXEMPT LOTS *			
BLOCK	LOT	ACREAGE	REASON FOR EXEMPTION
169	2	8.25	STATE OF NEW JERSEY D E P

SHEET 60



SHEET 60

SHEET 60

SHEET 46.01

SHEET 47.03

SHEET 58.01

SHEET 47

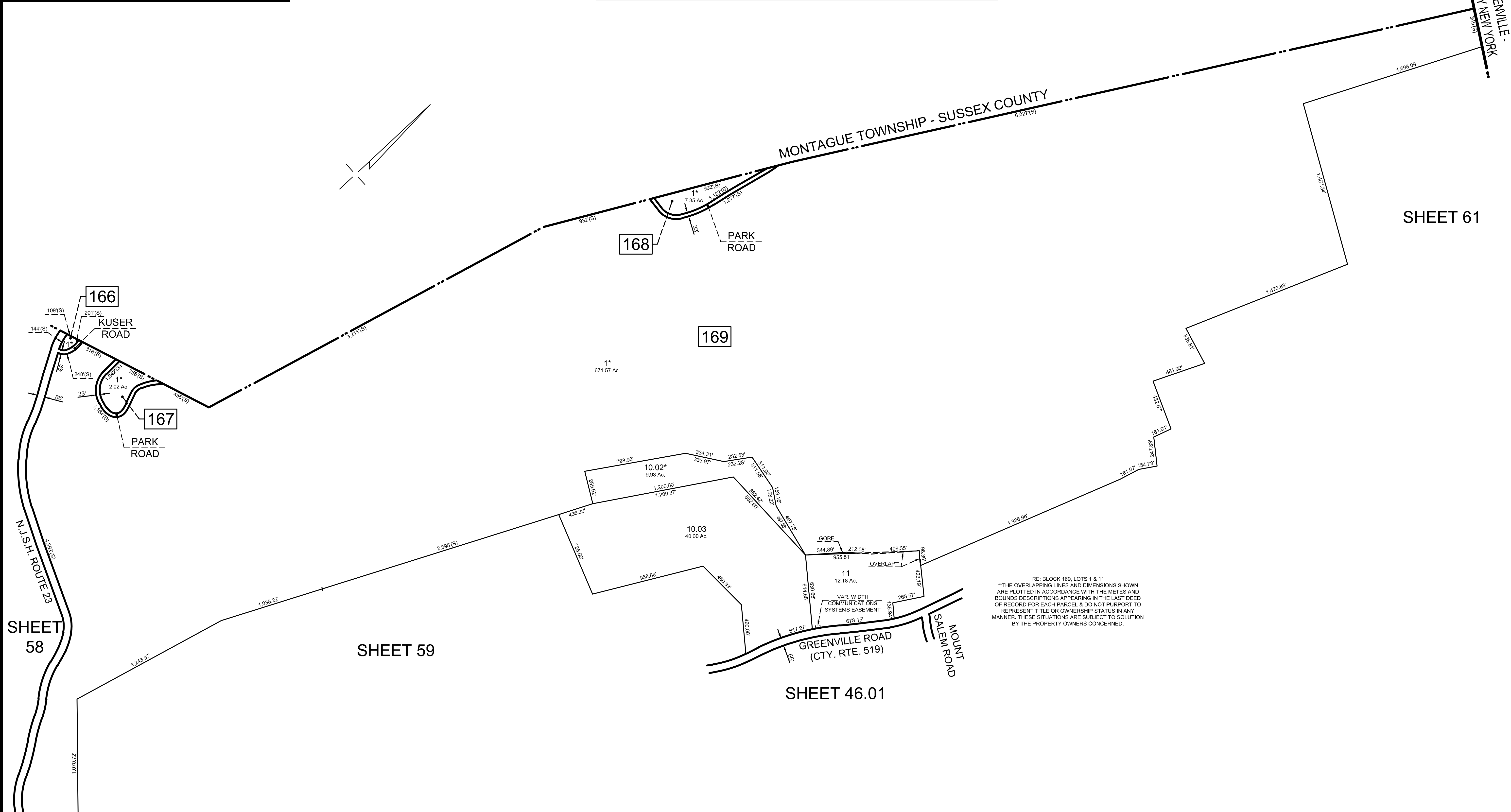
MAP REFERENCES:
 1. THIS SHEET HAS BEEN REDRAWN USING COMPUTER AIDED DRAFTING/DESIGN (CAD) BASED ON THE MAPS PREPARED BY: J.L. JACOBS & COMPANY, DATED OCT. 1959; WM. J. GOLDSMITH, DATED NOV. 1965; AND EDWARD P. BRANDS, DATED JUNE 1989; AND THE GENERAL REVISIONS THERETO, PRIOR TO JUNE 2015. FOR REVISIONS AND CONDITIONS PRIOR TO JUNE 2015, SEE APPROVED ORIGINAL MAPS ON FILE IN THE MUNICIPAL TAX ASSESSOR'S OFFICE.

NEW JERSEY DEPARTMENT OF THE TREASURY
 DIVISION OF TAXATION
 APPROVED AS A TAX MAP PURSUANT TO THE AUTHORITY OF
 N.J.S.A. 54:1-15 AND N.J.S.A. 54:50-1
 FOR THE DIRECTOR, DIVISION OF TAXATION
Chad Miller CTA
 Chad Miller, CTA, Chief Property Administration
Shelly Reilly CTA
 Shelly Reilly, CTA, Principal Field Representative
 DATE: NOV 21 2016 SERIAL NO. 1075

TAX MAP
 TOWNSHIP OF
 WANTAGE
 SUSSEX COUNTY
 SCALE: 1" = 200'
 NEW JERSEY
 OCTOBER 2015
HAROLD E. PELLOW
 NEW JERSEY PROFESSIONAL ENGINEER AND
 LAND SURVEYOR, LIC. #13229
 HAROLD E. PELLOW & ASSOCIATES, INC.
 17 PLAINS ROAD, AUGUSTA, NEW JERSEY
 CERTIFICATE OF AUTHORIZATION NO. 24GA27959300

REVISIONS				
DATE	BY	LIC.NO	BLOCK	LOT
FEB. 2018	HAROLD E. PELLOW	#13229	139	22.01 & 22.02

EXEMPT LOTS *			
BLOCK	LOT	ACREAGE	REASON FOR EXEMPTION
166	1	0.37	STATE OF NEW JERSEY D E P
167	1	2.02	STATE OF NEW JERSEY D E P
168	1	7.35	STATE OF NEW JERSEY D E P
169	1	671.57	STATE OF NEW JERSEY D E P
169	10.02	9.93	STATE OF NEW JERSEY D E P



SHEET 61

SHEET 58

SHEET 59

SHEET 46.01

RE: BLOCK 169, LOTS 1 & 11
 **THE OVERLAPPING LINES AND DIMENSIONS SHOWN ARE PLOTTED IN ACCORDANCE WITH THE METES AND BOUNDS DESCRIPTIONS APPEARING IN THE LAST DEED OF RECORD FOR EACH PARCEL & DO NOT PURPORT TO REPRESENT TITLE OR OWNERSHIP STATUS IN ANY MANNER. THESE SITUATIONS ARE SUBJECT TO SOLUTION BY THE PROPERTY OWNERS CONCERNED.

MAP REFERENCES:
 1. THIS SHEET HAS BEEN REDRAWN USING COMPUTER AIDED DRAFTING/DESIGN (CAD/D) BASED ON THE MAPS PREPARED BY: J.L. JACOBS & COMPANY, DATED OCT. 1959; WM. J. GOLDSMITH, DATED NOV. 1965; AND EDWARD P. BRANDS, DATED JUNE 1989; AND THE GENERAL REVISIONS THERETO, PRIOR TO JUNE 2015. FOR REVISIONS AND CONDITIONS PRIOR TO JUNE 2015, SEE APPROVED ORIGINAL MAPS ON FILE IN THE MUNICIPAL TAX ASSESSOR'S OFFICE.

NEW JERSEY DEPARTMENT OF THE TREASURY
 DIVISION OF TAXATION
 APPROVED AS A TAX MAP PURSUANT TO THE AUTHORITY OF N.J.S.A. 54:1-15 AND N.J.S.A. 54:50-1
 FOR THE DIRECTOR, DIVISION OF TAXATION
Shelly Reilly CTA, Chief Property Administration
 Shelly Reilly, CTA, Principal Representative
 DATE: NOV 21 2016 SERIAL NO. 1075

TAX MAP
 TOWNSHIP OF
 WANTAGE
 SUSSEX COUNTY
 SCALE: 1" = 400'
 NEW JERSEY
 OCTOBER 2015
HAROLD E. PELLOW
 NEW JERSEY PROFESSIONAL ENGINEER AND
 LAND SURVEYOR, LIC. #13229
 HAROLD E. PELLOW & ASSOCIATES, INC.
 17 PLAINS ROAD, AUGUSTA, NEW JERSEY
 CERTIFICATE OF AUTHORIZATION NO. 24GA27959300

