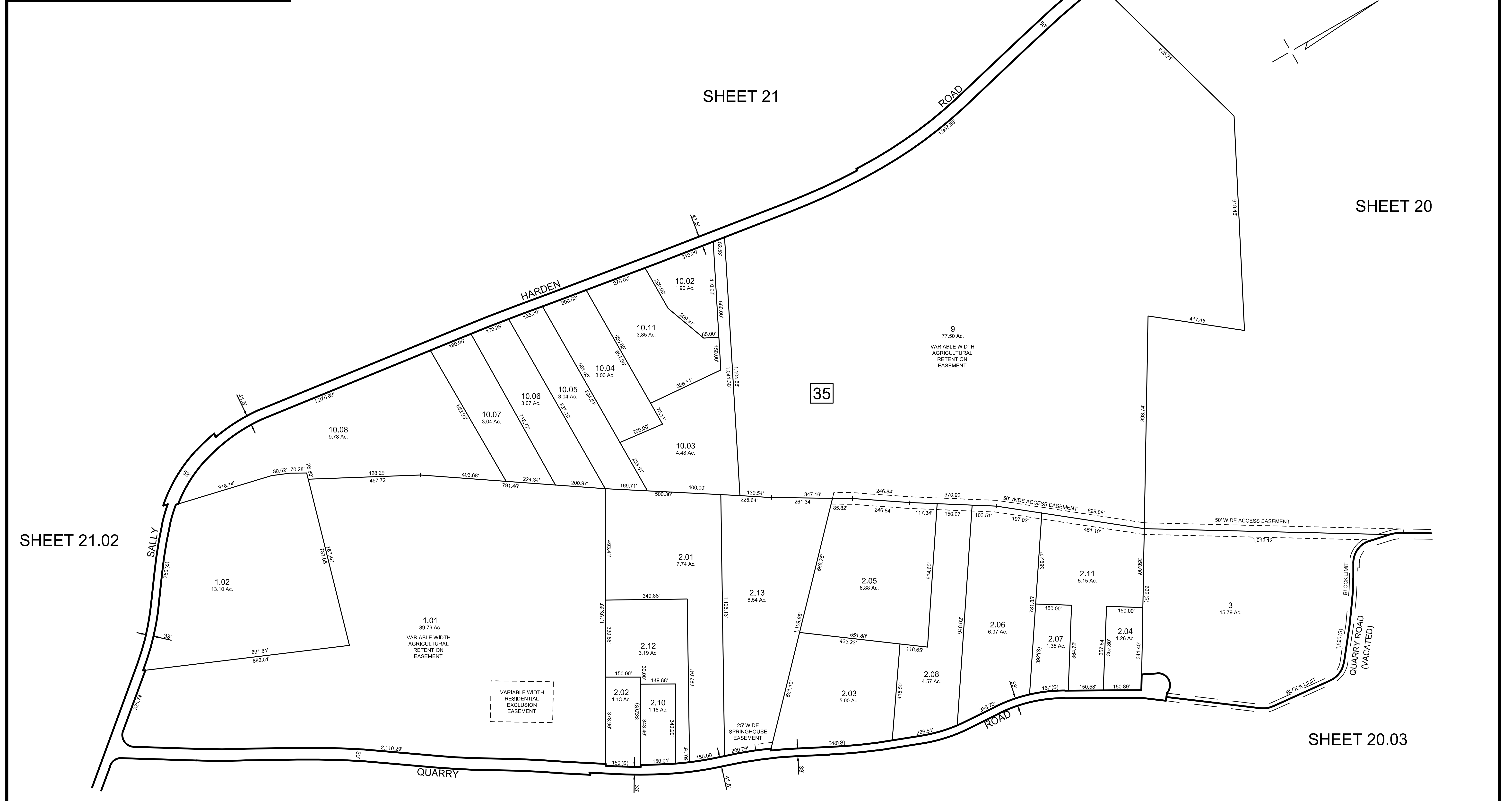


REVISIONS				
DATE	BY	LIC.NO	BLOCK	LOT
DEC. 2021	HAROLD E. PELLOW	#13229	35	10.08
DEC. 2024	HAROLD E. PELLOW	#13229	35	2.05, 2.06, 2.08
JAN. 2026	HAROLD E. PELLOW	#13229	35	2.10



SHEET 21.02

SHEET 21

SHEET 20

SHEET 20.03

SHEET 20.02

MAP REFERENCES:

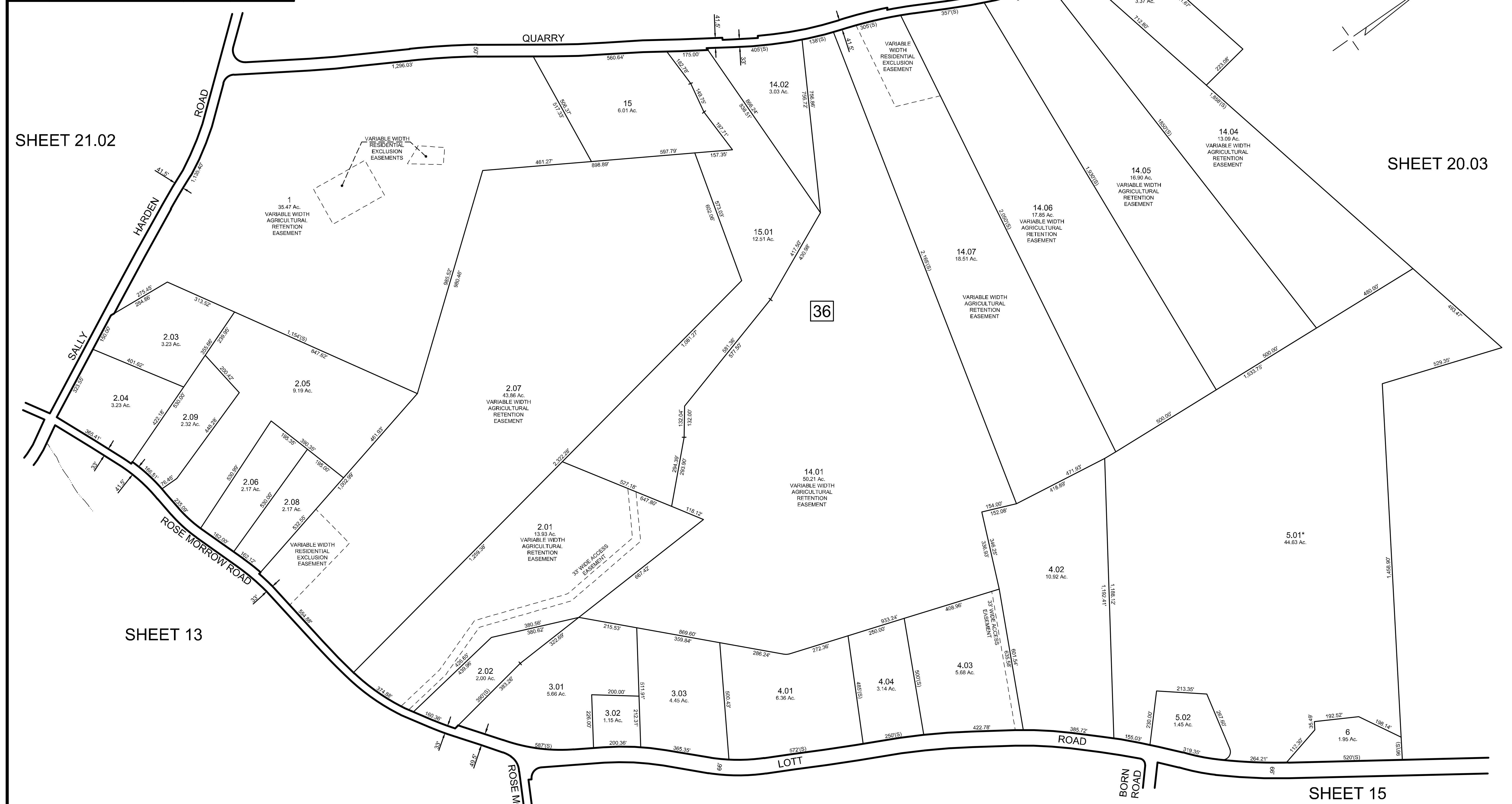
- THIS SHEET HAS BEEN REDRAWN USING COMPUTER AIDED DRAFTING/DESIGN (CAD/D) BASED ON THE MAPS PREPARED BY: J.L. JACOBS & COMPANY, DATED OCT. 1959; WM. J. GOLDSMITH, DATED NOV. 1965; AND EDWARD P. BRANDS, DATED JUNE 1989; AND THE GENERAL REVISIONS THERETO, PRIOR TO JUNE 2015. FOR REVISIONS AND CONDITIONS PRIOR TO JUNE 2015, SEE APPROVED ORIGINAL MAPS ON FILE IN THE MUNICIPAL TAX ASSESSOR'S OFFICE.

NEW JERSEY DEPARTMENT OF THE TREASURY  
 DIVISION OF TAXATION  
 APPROVED AS A TAX MAP PURSUANT TO THE AUTHORITY OF  
 N.J.S.A. 54:1-15 AND N.J.S.A. 54:50-1  
 FOR THE DIRECTOR, DIVISION OF TAXATION  
*Shelly Pellow*  
 Shelly Pellow, C.T.A. Principal Representative  
 DATE: NOV 21 2016 SERIAL NO. 1075

TAX MAP  
 TOWNSHIP OF  
 WANTAGE  
 SUSSEX COUNTY  
 SCALE: 1" = 200'  
 NEW JERSEY  
 OCTOBER 2015  
**HAROLD E. PELLOW**  
 NEW JERSEY PROFESSIONAL ENGINEER AND  
 LAND SURVEYOR, LIC. #13229  
 HAROLD E. PELLOW & ASSOCIATES, INC.  
 17 PLAINS ROAD, AUGUSTA, NEW JERSEY  
 CERTIFICATE OF AUTHORIZATION NO. 24GA27959300

REVISIONS				
DATE	BY	LIC. NO.	BLOCK	LOT
NOV. 2022	HAROLD E. PELLOW	P.E. & L.S. #13229	36	4.03

SHEET 20.01



SHEET 21.02

SHEET 20.03

SHEET 13

SHEET 14

SHEET 15

EXEMPT LOTS *			
BLOCK	LOT	ACREAGE	REASON FOR EXEMPTION
36	5.01	44.63	STATE OF NEW JERSEY D E P

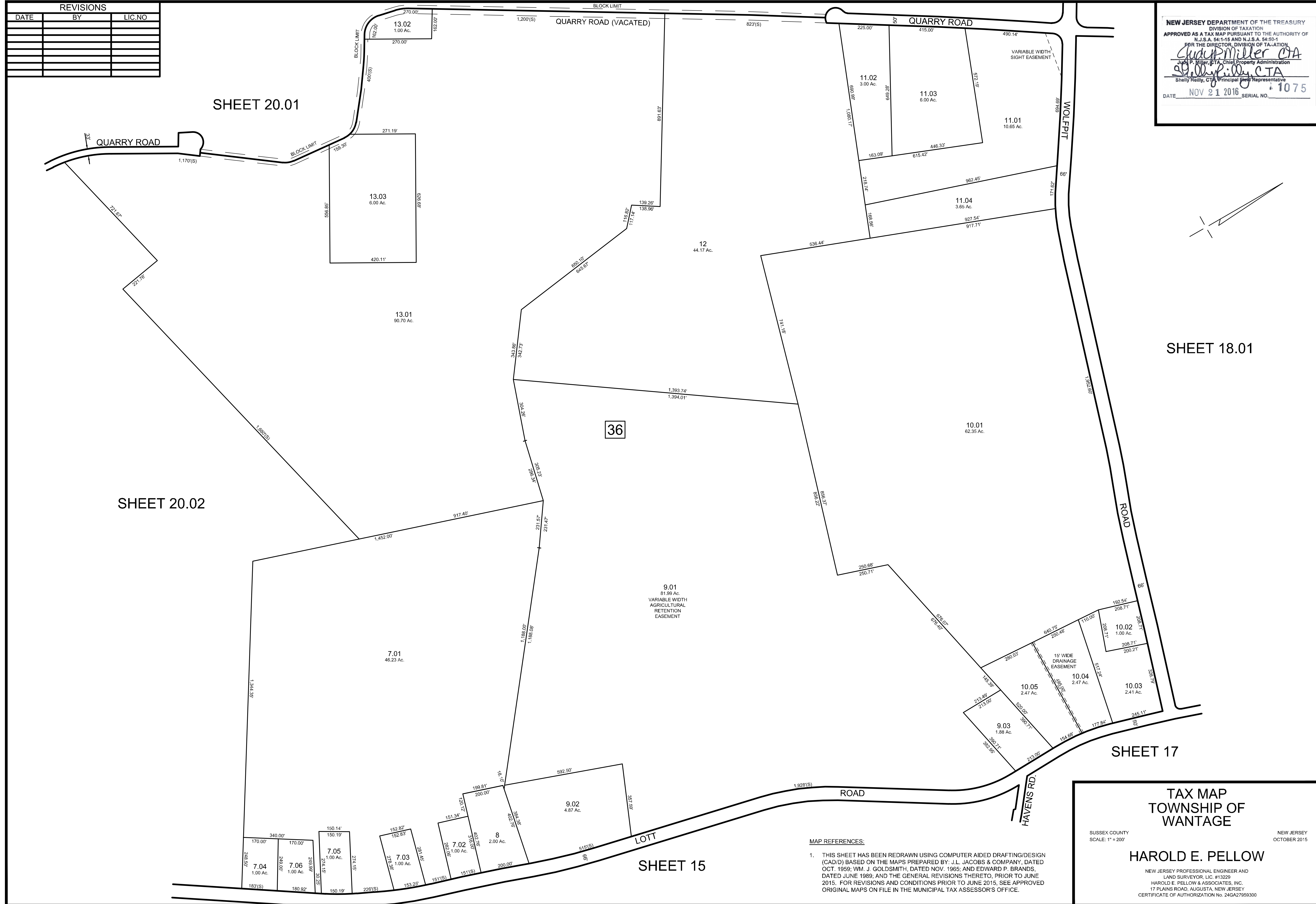
MAP REFERENCES:  
 1. THIS SHEET HAS BEEN REDRAWN USING COMPUTER AIDED DRAFTING/DESIGN (CAD/D) BASED ON THE MAPS PREPARED BY: J.L. JACOBS & COMPANY, DATED OCT. 1959; WM. J. GOLDSMITH, DATED NOV. 1965; AND EDWARD P. BRANDS, DATED JUNE 1989; AND THE GENERAL REVISIONS THERETO, PRIOR TO JUNE 2015. FOR REVISIONS AND CONDITIONS PRIOR TO JUNE 2015, SEE APPROVED ORIGINAL MAPS ON FILE IN THE MUNICIPAL TAX ASSESSOR'S OFFICE.

NEW JERSEY DEPARTMENT OF THE TREASURY  
 DIVISION OF TAXATION  
 APPROVED AS A TAX MAP PURSUANT TO THE AUTHORITY OF  
 N.J.S.A. 54:1-15 AND N.J.S.A. 54:50-1  
 FOR THE DIRECTOR, DIVISION OF TAXATION  
*John P. Miller, CTA*  
 John P. Miller, CTA, Chief Property Administration  
*Shelly Reilly, CTA*  
 Shelly Reilly, CTA, Principal Field Representative  
 DATE: NOV 21 2016 SERIAL NO. 1075

TAX MAP  
 TOWNSHIP OF  
 WANTAGE  
 SUSSEX COUNTY  
 SCALE: 1" = 200'  
 NEW JERSEY  
 OCTOBER 2015  
**HAROLD E. PELLOW**  
 NEW JERSEY PROFESSIONAL ENGINEER AND  
 LAND SURVEYOR, LIC. #13229  
 HAROLD E. PELLOW & ASSOCIATES, INC.  
 17 PLAINS ROAD, AUGUSTA, NEW JERSEY  
 CERTIFICATE OF AUTHORIZATION NO. 24GA27959300

REVISIONS		
DATE	BY	LIC.NO

NEW JERSEY DEPARTMENT OF THE TREASURY  
 DIVISION OF TAXATION  
 APPROVED AS A TAX MAP PURSUANT TO THE AUTHORITY OF  
 N.J.S.A. 54-1-15 AND N.J.S.A. 54-50-1  
 FOR THE DIRECTOR, DIVISION OF TAXATION  
*John P. Miller, CTA*  
 John P. Miller, CTA, Chief Property Administration  
*Shelley Reilly, CTA*  
 Shelley Reilly, CTA, Principal Field Representative  
 DATE NOV 21 2016 SERIAL NO. 1075



SHEET 20.01

SHEET 20.02

SHEET 18.01

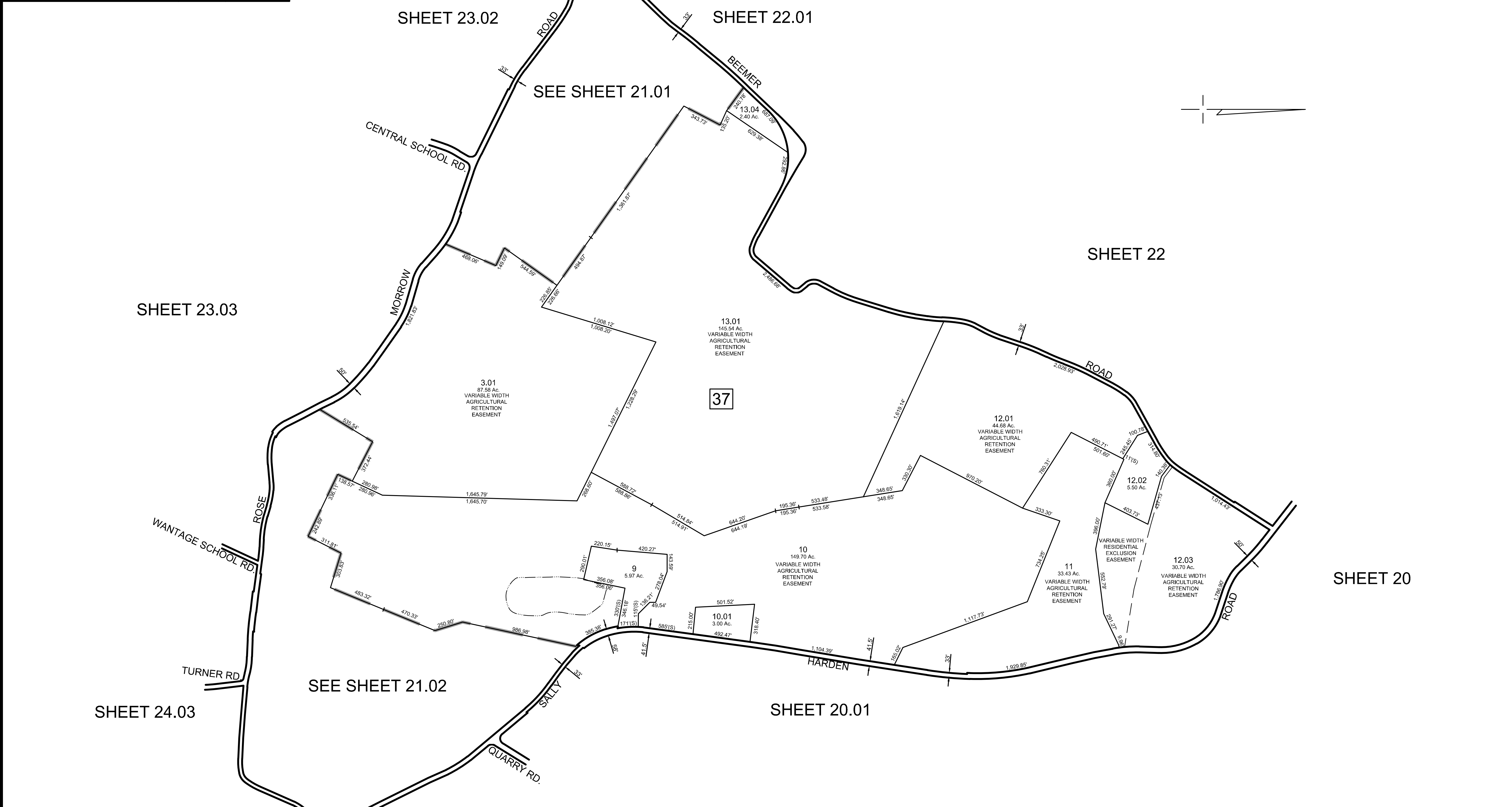
SHEET 17

SHEET 15

MAP REFERENCES:  
 1. THIS SHEET HAS BEEN REDRAWN USING COMPUTER AIDED DRAFTING/DESIGN (CAD/D) BASED ON THE MAPS PREPARED BY: J.L. JACOBS & COMPANY, DATED OCT. 1958; WM. J. GOLDSMITH, DATED NOV. 1965; AND EDWARD P. BRANDS, DATED JUNE 1989; AND THE GENERAL REVISIONS THERETO, PRIOR TO JUNE 2015. FOR REVISIONS AND CONDITIONS PRIOR TO JUNE 2015, SEE APPROVED ORIGINAL MAPS ON FILE IN THE MUNICIPAL TAX ASSESSOR'S OFFICE.

TAX MAP  
 TOWNSHIP OF  
 WANTAGE  
 SUSSEX COUNTY  
 SCALE: 1" = 200'  
 NEW JERSEY  
 OCTOBER 2015  
**HAROLD E. PELLOW**  
 NEW JERSEY PROFESSIONAL ENGINEER AND  
 LAND SURVEYOR, LIC. #13229  
 HAROLD E. PELLOW & ASSOCIATES, INC.  
 17 PLAINS ROAD, AUGUSTA, NEW JERSEY  
 CERTIFICATE OF AUTHORIZATION No. 24GA27959300

REVISIONS				
DATE	BY	LIC.NO	BLOCK	LOT
OCT. 2018	HAROLD E. PELLOW	#13229	REVISED SEE SHEET 21.01 & 21.02 LABELS	
DEC. 2021	HAROLD E. PELLOW	#13229	21	12.03
JAN. 2026	HAROLD E. PELLOW	#13229	37	13.04



SHEET 23.03

SHEET 23.02

SHEET 22.01

SHEET 22

SHEET 20

SHEET 24.03

SEE SHEET 21.02

SHEET 20.01

SHEET 20.02

**MAP REFERENCES:**

1. THIS SHEET HAS BEEN REDRAWN USING COMPUTER AIDED DRAFTING/DESIGN (CAD) BASED ON THE MAPS PREPARED BY: J.L. JACOBS & COMPANY, DATED OCT. 1959; WM. J. GOLDSMITH, DATED NOV. 1965; AND EDWARD P. BRANDS, DATED JUNE 1989; AND THE GENERAL REVISIONS THERETO, PRIOR TO JUNE 2015. FOR REVISIONS AND CONDITIONS PRIOR TO JUNE 2015, SEE APPROVED ORIGINAL MAPS ON FILE IN THE MUNICIPAL TAX ASSESSOR'S OFFICE.

NEW JERSEY DEPARTMENT OF THE TREASURY  
 DIVISION OF TAXATION  
 APPROVED AS A TAX MAP PURSUANT TO THE AUTHORITY OF  
 N.J.S.A. 54:1-15 AND N.J.S.A. 54:50-1  
 FOR THE DIRECTOR, DIVISION OF TAXATION

*Clayton Miller CTA*  
 JUDY P. MILLER, CTA, Chief Property Administration

*Shelly Reilly CTA*  
 Shelly Reilly, CTA, Principal Property Representative

DATE: NOV 21 2016 SERIAL NO. 1075

TAX MAP  
 TOWNSHIP OF  
 WANTAGE

SUSSEX COUNTY  
 SCALE: 1" = 400'

NEW JERSEY  
 OCTOBER 2015

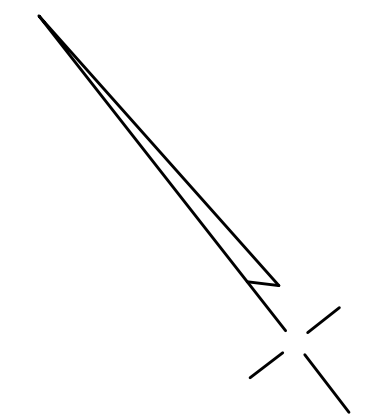
HAROLD E. PELLOW

NEW JERSEY PROFESSIONAL ENGINEER AND  
 LAND SURVEYOR, LIC. #13229  
 HAROLD E. PELLOW & ASSOCIATES, INC.  
 17 PLAINS ROAD, AUGUSTA, NEW JERSEY  
 CERTIFICATE OF AUTHORIZATION NO. 24GA27959300

REVISIONS		
DATE	BY	LIC. NO.

SHEET 22.01

SHEET 21



MAP REFERENCES:

1. THIS SHEET HAS BEEN REDRAWN USING COMPUTER AIDED DRAFTING/DESIGN (CAD/D) BASED ON THE MAPS PREPARED BY: J.L. JACOBS & COMPANY, DATED OCT. 1959; WM. J. GOLDSMITH, DATED NOV. 1965; AND EDWARD P. BRANDS, DATED JUNE 1989; AND THE GENERAL REVISIONS THERETO, PRIOR TO JUNE 2015. FOR REVISIONS AND CONDITIONS PRIOR TO JUNE 2015, SEE APPROVED ORIGINAL MAPS ON FILE IN THE MUNICIPAL TAX ASSESSOR'S OFFICE.

NEW JERSEY DEPARTMENT OF THE TREASURY  
 DIVISION OF TAXATION  
 APPROVED AS A TAX MAP PURSUANT TO THE AUTHORITY OF  
 N.J.S.A. 54:1-15 AND N.J.S.A. 54:50-1  
 FOR THE DIRECTOR, DIVISION OF TAXATION  
*Clayton Miller CTA*  
 Judy P. Miller, CTA, Chief Property Administration  
*Sheilly Reilly CTA*  
 Sheilly Reilly, CTA, Principal Field Representative  
 DATE: NOV 21 2016 SERIAL NO. 1075

TAX MAP  
 TOWNSHIP OF  
 WANTAGE  
 SUSSEX COUNTY  
 SCALE: 1" = 100'  
 NEW JERSEY  
 OCTOBER 2015  
**HAROLD E. PELLOW**  
 NEW JERSEY PROFESSIONAL ENGINEER AND  
 LAND SURVEYOR, LIC. #13229  
 HAROLD E. PELLOW & ASSOCIATES, INC.  
 17 PLAINS ROAD, AUGUSTA, NEW JERSEY  
 CERTIFICATE OF AUTHORIZATION No. 24GA27959300

REVISIONS				
DATE	BY	LIC.NO	BLOCK	LOT
AUG. 2018	HAROLD E. PELLOW	#13229	REVISED TURNER ROAD LABEL	

SHEET 23.03

SHEET 21

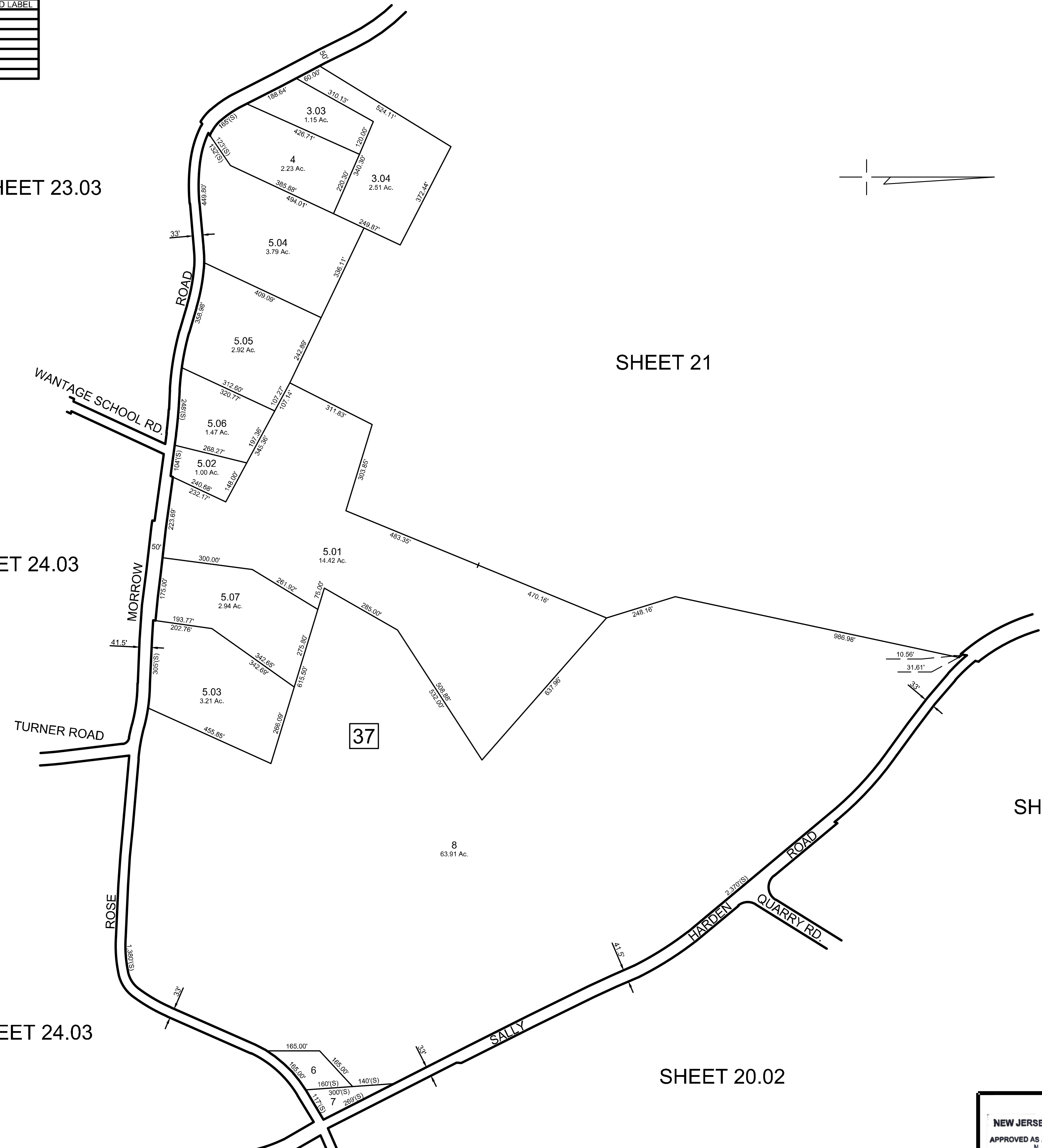
SHEET 24.03

SHEET 20.01

SHEET 24.03

SHEET 20.02

SHEET 13



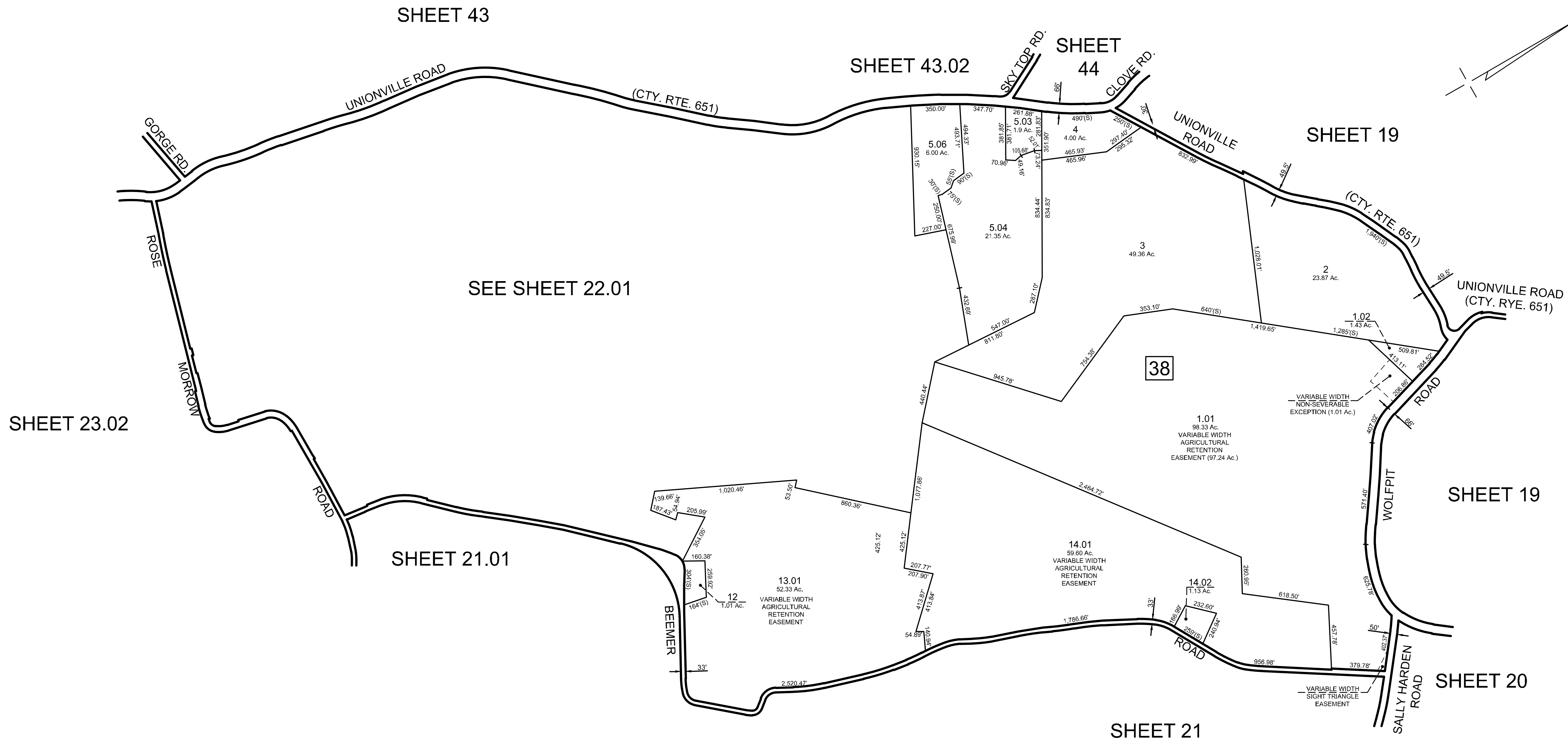
MAP REFERENCES:

- THIS SHEET HAS BEEN REDRAWN USING COMPUTER AIDED DRAFTING/DESIGN (CAD/D) BASED ON THE MAPS PREPARED BY: J. L. JACOBS & COMPANY, DATED OCT. 1959; WM. J. GOLDSMITH, DATED NOV. 1965; AND EDWARD P. BRANDS, DATED JUNE 1989, AND THE GENERAL REVISIONS THERETO, PRIOR TO JUNE 2015. FOR REVISIONS AND CONDITIONS PRIOR TO JUNE 2015, SEE APPROVED ORIGINAL MAPS ON FILE IN THE MUNICIPAL TAX ASSESSOR'S OFFICE.

NEW JERSEY DEPARTMENT OF THE TREASURY  
 DIVISION OF TAXATION  
 APPROVED AS A TAX MAP PURSUANT TO THE AUTHORITY OF  
 N.J.S.A. 54:1-15 AND N.J.S.A. 54:50-1  
 FOR THE DIRECTOR, DIVISION OF TAXATION  
*Chad Miller CTA*  
 Chad P. Miller, CTA, Chief Property Administration  
*Shelly Reilly CTA*  
 Shelly Reilly, CTA, Principal Representative  
 DATE: NOV 21 2016 SERIAL NO. 1075

TAX MAP  
 TOWNSHIP OF  
 WANTAGE  
 SUSSEX COUNTY  
 SCALE: 1" = 200'  
 NEW JERSEY  
 OCTOBER 2015  
**HAROLD E. PELLOW**  
 NEW JERSEY PROFESSIONAL ENGINEER AND  
 LAND SURVEYOR, LIC. #13229  
 HAROLD E. PELLOW & ASSOCIATES, INC.  
 17 PLAINS ROAD, AUGUSTA, NEW JERSEY  
 CERTIFICATE OF AUTHORIZATION No. 24GA27959300

REVISIONS				
DATE	BY	LIC. NO.	BLOCK	LOT
DEC. 2021	HAROLD E. PELLOW	#13229	38	14.02
DEC. 2023	HAROLD E. PELLOW	#13229	38	1.01



SHEET 23.02

SHEET 21.01

SEE SHEET 22.01

SHEET 43.02

SHEET 44

SHEET 19

SHEET 19

SHEET 20

SHEET 21

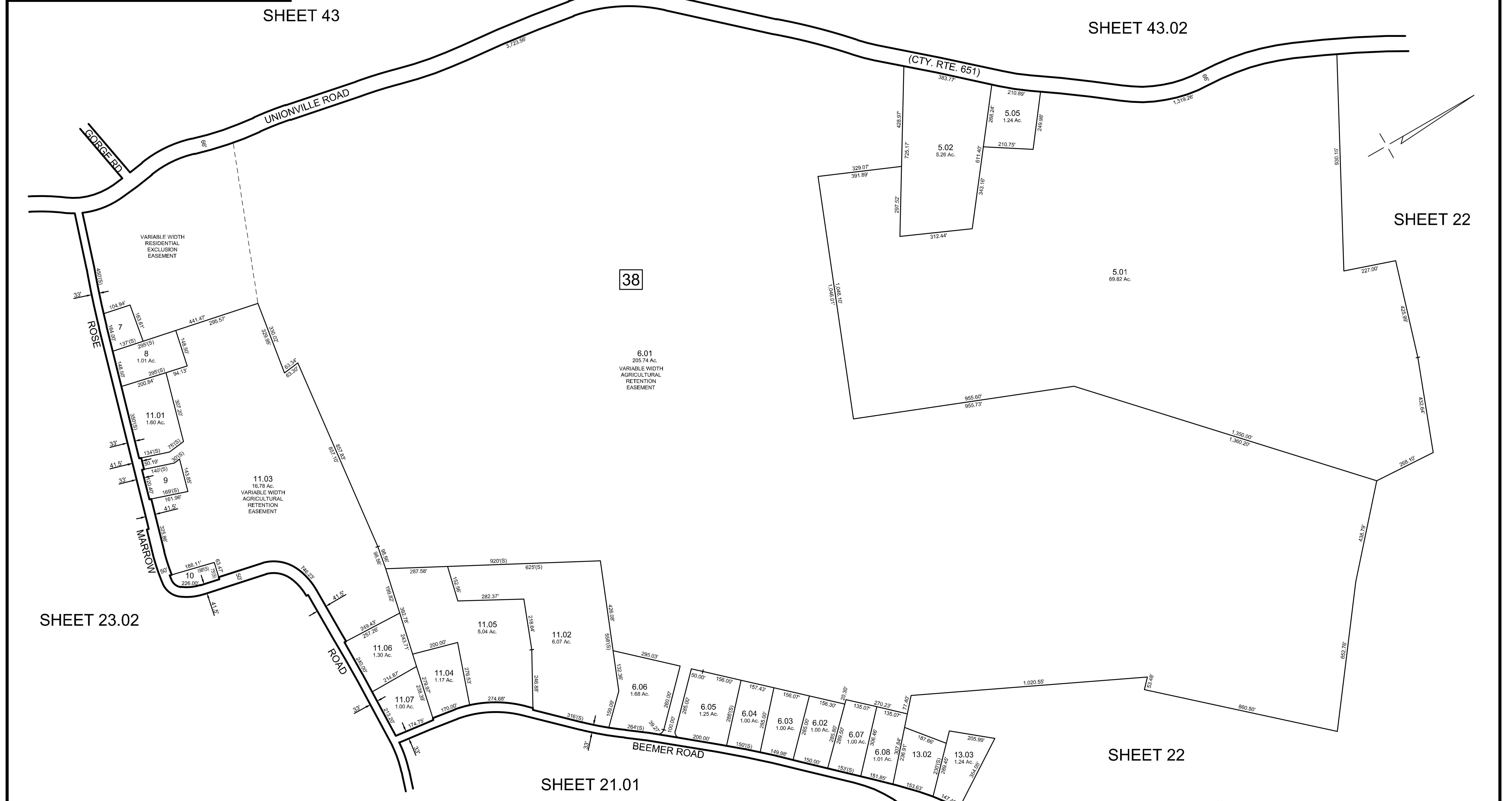
MAP REFERENCES:

- THIS SHEET HAS BEEN REDRAWN USING COMPUTER AIDED DRAFTING/DESIGN (CAD/D) BASED ON THE MAPS PREPARED BY: J.L. JACOBS & COMPANY, DATED OCT. 1959; WM. J. GOLDSMITH, DATED NOV. 1965; AND EDWARD P. BRANDS, DATED JUNE 1989; AND THE GENERAL REVISIONS THERETO, PRIOR TO JUNE 2015. FOR REVISIONS AND CONDITIONS PRIOR TO JUNE 2015, SEE APPROVED ORIGINAL MAPS ON FILE IN THE MUNICIPAL TAX ASSESSOR'S OFFICE.

NEW JERSEY DEPARTMENT OF THE TREASURY  
 DIVISION OF TAXATION  
 APPROVED AS A TAX MAP PURSUANT TO THE AUTHORITY OF  
 N.J.S.A. 54:1-15 AND N.J.S.A. 54:50-1  
 FOR THE DIRECTOR, DIVISION OF TAXATION  
*Chad Miller CTA*  
 Chad P. Miller, CTA, Chief Property Administration  
*Shelly Reilly CTA*  
 Shelly Reilly, CTA, Principal Field Representative  
 DATE: NOV 21 2016 SERIAL NO. 1075

TAX MAP  
 TOWNSHIP OF  
 WANTAGE  
 SUSSEX COUNTY  
 SCALE: 1" = 400'  
 NEW JERSEY  
 OCTOBER 2015  
**HAROLD E. PELLOW**  
 NEW JERSEY PROFESSIONAL ENGINEER AND  
 LAND SURVEYOR, LIC. #13229  
 HAROLD E. PELLOW & ASSOCIATES, INC.  
 17 PLAINS ROAD, AUGUSTA, NEW JERSEY  
 CERTIFICATE OF AUTHORIZATION No. 24GA27959300

REVISIONS				
DATE	BY	LIC. NO.	BLOCK	LOT
NOV. 2019	HAROLD E. PELLOW	P.E. & L.S. #13229	38	6.03
DEC. 2023	HAROLD E. PELLOW	P.E. & L.S. #13229	38	6.03



**MAP REFERENCES:**

1. THIS SHEET HAS BEEN REDRAWN USING COMPUTER AIDED DRAFTING/DESIGN (CAD/D) BASED ON THE MAPS PREPARED BY: J.L. JACOBS & COMPANY, DATED OCT. 1959; WM. J. GOLDSMITH, DATED NOV. 1965; AND EDWARD P. BRANDS, DATED JUNE 1989; AND THE GENERAL REVISIONS THERETO, PRIOR TO JUNE 2015. FOR REVISIONS AND CONDITIONS PRIOR TO JUNE 2015, SEE APPROVED ORIGINAL MAPS ON FILE IN THE MUNICIPAL TAX ASSESSOR'S OFFICE.

NEW JERSEY DEPARTMENT OF THE TREASURY  
 DIVISION OF TAXATION  
 APPROVED AS A TAX MAP PURSUANT TO THE AUTHORITY OF  
 N.J.S.A. 54:1-15 AND N.J.S.A. 54:50-1  
 FOR THE DIRECTOR, DIVISION OF TAXATION

*Clayton Miller CTA*  
 Judy P. Miller, CTA, Chief Property Administration  
*Shelly Reilly CTA*  
 Shelly Reilly, CTA, Principal Field Representative

DATE: NOV 21 2016 SERIAL NO. 1075

TAX MAP  
 TOWNSHIP OF  
 WANTAGE

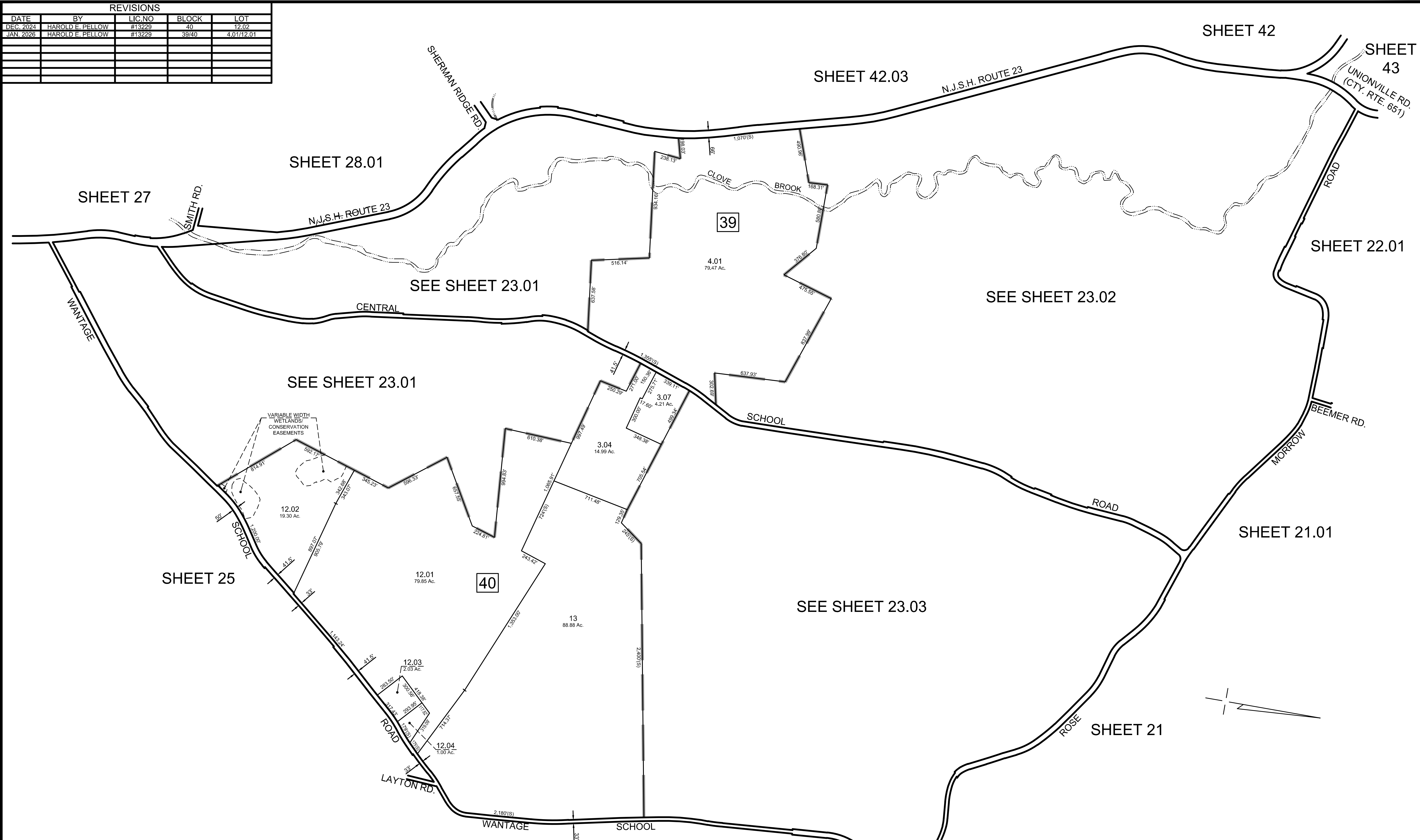
SUSSEX COUNTY  
 SCALE: 1" = 200'

NEW JERSEY  
 OCTOBER 2015

**HAROLD E. PELLOW**

NEW JERSEY PROFESSIONAL ENGINEER AND  
 LAND SURVEYOR, LIC. #13229  
 HAROLD E. PELLOW & ASSOCIATES, INC.  
 17 PLAINS ROAD, AUGUSTA, NEW JERSEY  
 CERTIFICATE OF AUTHORIZATION NO. 24G27959300

REVISIONS				
DATE	BY	LIC. NO.	BLOCK	LOT
DEC. 2024	HAROLD E. PELLOW	#13229	40	12.02
JAN. 2026	HAROLD E. PELLOW	#13229	39/40	4.01/12.01



**MAP REFERENCES:**

1. THIS SHEET HAS BEEN REDRAWN USING COMPUTER AIDED DRAFTING/DESIGN (CAD/D) BASED ON THE MAPS PREPARED BY: J.L. JACOBS & COMPANY, DATED OCT. 1959; WM. J. GOLDSMITH, DATED NOV. 1965; AND EDWARD P. BRANDS, DATED JUNE 1989; AND THE GENERAL REVISIONS THERETO, PRIOR TO JUNE 2015. FOR REVISIONS AND CONDITIONS PRIOR TO JUNE 2015, SEE APPROVED ORIGINAL MAPS ON FILE IN THE MUNICIPAL TAX ASSESSOR'S OFFICE.

NEW JERSEY DEPARTMENT OF THE TREASURY  
 DIVISION OF TAXATION  
 APPROVED AS A TAX MAP PURSUANT TO THE AUTHORITY OF  
 N.J.S.A. 54:1-15 AND N.J.S.A. 54:50-1  
 FOR THE DIRECTOR, DIVISION OF TAXATION

*Clayton Miller CTA*  
 Judy P. Miller, CTA, Chief Property Administration  
*Shelly Reilly CTA*  
 Shelly Reilly, CTA, Principal Field Representative

DATE: NOV 21 2016 SERIAL NO. 1075

TAX MAP  
 TOWNSHIP OF  
 WANTAGE

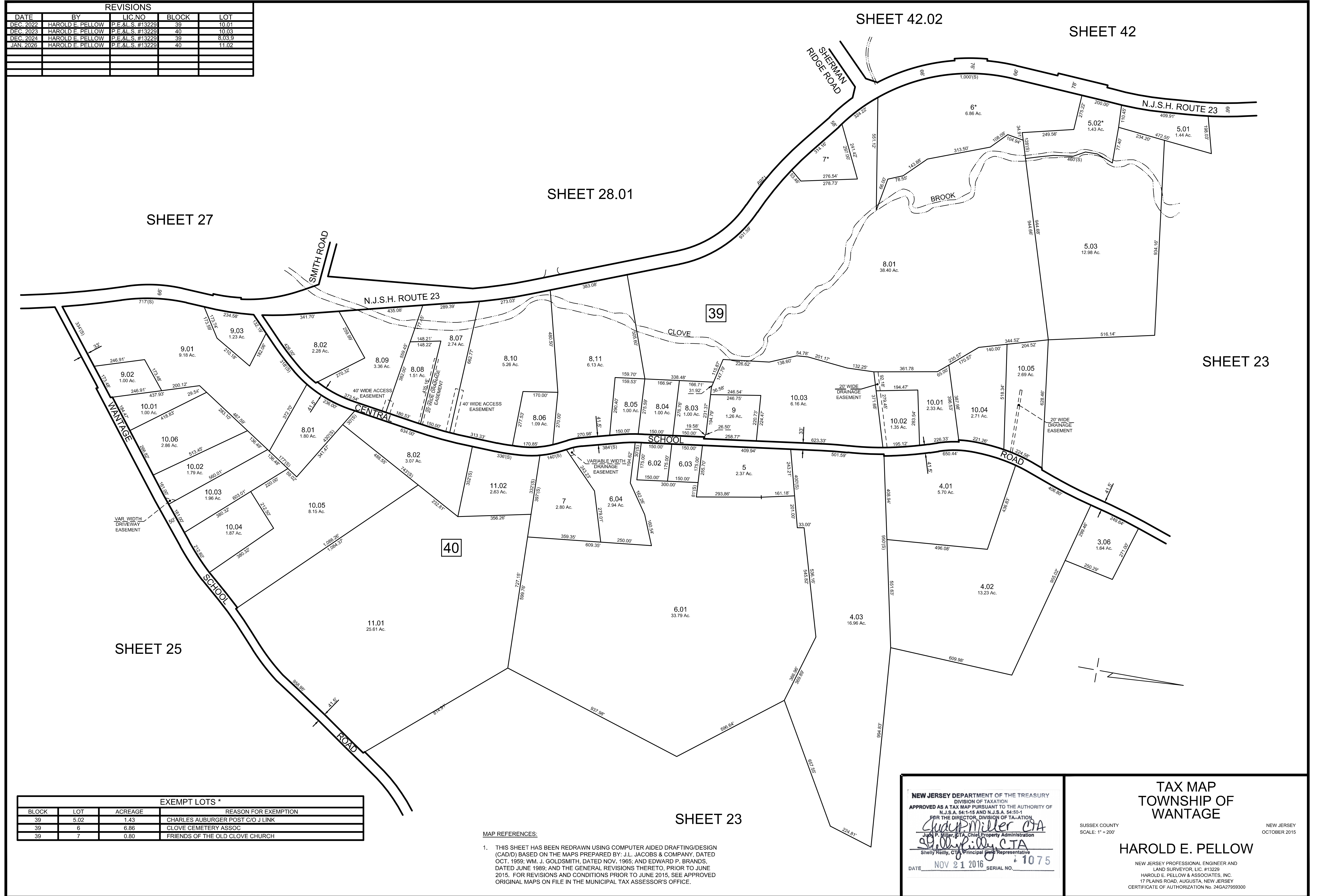
SUSSEX COUNTY  
 SCALE: 1" = 400'

NEW JERSEY  
 OCTOBER 2015

HAROLD E. PELLOW

NEW JERSEY PROFESSIONAL ENGINEER AND  
 LAND SURVEYOR, LIC. #13229  
 HAROLD E. PELLOW & ASSOCIATES, INC.  
 17 PLAINS ROAD, AUGUSTA, NEW JERSEY  
 CERTIFICATE OF AUTHORIZATION No. 24GA27959300

REVISIONS				
DATE	BY	LIC.NO	BLOCK	LOT
DEC. 2022	HAROLD E. PELLOW	P.E.&L.S. #13229	39	10.01
DEC. 2023	HAROLD E. PELLOW	P.E.&L.S. #13229	40	10.03
DEC. 2024	HAROLD E. PELLOW	P.E.&L.S. #13229	39	8.03,9
JAN. 2026	HAROLD E. PELLOW	P.E.&L.S. #13229	40	11.02



EXEMPT LOTS *			
BLOCK	LOT	ACREAGE	REASON FOR EXEMPTION
39	5.02	1.43	CHARLES AUBURGER POST C/O J LINK
39	6	6.86	CLOVE CEMETERY ASSOC
39	7	0.80	FRIENDS OF THE OLD CLOVE CHURCH

MAP REFERENCES:  
 1. THIS SHEET HAS BEEN REDRAWN USING COMPUTER AIDED DRAFTING/DESIGN (CAD) BASED ON THE MAPS PREPARED BY: J.L. JACOBS & COMPANY, DATED OCT. 1959; WM. J. GOLDSMITH, DATED NOV. 1965; AND EDWARD P. BRANDS, DATED JUNE 1989; AND THE GENERAL REVISIONS THERETO, PRIOR TO JUNE 2015. FOR REVISIONS AND CONDITIONS PRIOR TO JUNE 2015, SEE APPROVED ORIGINAL MAPS ON FILE IN THE MUNICIPAL TAX ASSESSOR'S OFFICE.

NEW JERSEY DEPARTMENT OF THE TREASURY  
 DIVISION OF TAXATION  
 APPROVED AS A TAX MAP PURSUANT TO THE AUTHORITY OF  
 N.J.S.A. 54:1-15 AND N.J.S.A. 54:50-1  
 FOR THE DIRECTOR, DIVISION OF TAXATION  
*John P. Miller, CTA*  
 John P. Miller, CTA, Chief Property Administration  
*Shelly Reilly, CTA*  
 Shelly Reilly, CTA, Principal Property Representative  
 DATE NOV 21 2016 SERIAL NO. 1075

TAX MAP  
 TOWNSHIP OF  
 WANTAGE  
 SUSSEX COUNTY  
 SCALE: 1" = 200'  
 NEW JERSEY  
 OCTOBER 2015  
**HAROLD E. PELLOW**  
 NEW JERSEY PROFESSIONAL ENGINEER AND  
 LAND SURVEYOR, LIC. #13229  
 HAROLD E. PELLOW & ASSOCIATES, INC.  
 17 PLAINS ROAD, AUGUSTA, NEW JERSEY  
 CERTIFICATE OF AUTHORIZATION NO. 24GA27569300

REVISIONS				
DATE	BY	LIC. NO.	BLOCK	LOT
DEC. 2021	HAROLD E. PELLOW	#13229	39	2.04
JAN. 2026	HAROLD E. PELLOW	#13229	39	13.04



SHEET 23

SHEET 42.03

SHEET 22.01

SHEET 21.01

SHEET 23.03

MAP REFERENCES:

1. THIS SHEET HAS BEEN REDRAWN USING COMPUTER AIDED DRAFTING/DESIGN (CAD/D) BASED ON THE MAPS PREPARED BY: J.L. JACOBS & COMPANY, DATED OCT. 1959; WM. J. GOLDSMITH, DATED NOV. 1965; AND EDWARD P. BRANDS, DATED JUNE 1989; AND THE GENERAL REVISIONS THERETO, PRIOR TO JUNE 2015. FOR REVISIONS AND CONDITIONS PRIOR TO JUNE 2015, SEE APPROVED ORIGINAL MAPS ON FILE IN THE MUNICIPAL TAX ASSESSOR'S OFFICE.

NEW JERSEY DEPARTMENT OF THE TREASURY  
 DIVISION OF TAXATION  
 APPROVED AS A TAX MAP PURSUANT TO THE AUTHORITY OF  
 N.J.S.A. 54:1-15 AND N.J.S.A. 54:50-1  
 FOR THE DIRECTOR, DIVISION OF TAXATION  
*Chad Miller CTA*  
 Chad Miller, CTA, Chief Property Administration  
*Shelly Pelly CTA*  
 Shelly Pelly, CTA, Principal Property Representative  
 DATE NOV 21 2016 SERIAL NO. 1075

TAX MAP  
 TOWNSHIP OF  
 WANTAGE  
 SUSSEX COUNTY  
 SCALE: 1" = 200'  
 NEW JERSEY  
 OCTOBER 2015  
**HAROLD E. PELLOW**  
 NEW JERSEY PROFESSIONAL ENGINEER AND  
 LAND SURVEYOR, LIC. #13229  
 HAROLD E. PELLOW & ASSOCIATES, INC.  
 17 PLAINS ROAD, AUGUSTA, NEW JERSEY  
 CERTIFICATE OF AUTHORIZATION NO. 24GA27959300



SHEET 23

SHEET 23.02

SHEET 21

SHEET 21.02

SHEET 24.03

**MAP REFERENCES:**

1. THIS SHEET HAS BEEN REDRAWN USING COMPUTER AIDED DRAFTING/DESIGN (CAD/D) BASED ON THE MAPS PREPARED BY: J.L. JACOBS & COMPANY, DATED OCT. 1959; WM. J. GOLDSMITH, DATED NOV. 1965; AND EDWARD P. BRANDS, DATED JUNE 1989; AND THE GENERAL REVISIONS THERETO, PRIOR TO JUNE 2015. FOR REVISIONS AND CONDITIONS PRIOR TO JUNE 2015, SEE APPROVED ORIGINAL MAPS ON FILE IN THE MUNICIPAL TAX ASSESSOR'S OFFICE.

NEW JERSEY DEPARTMENT OF THE TREASURY  
 DIVISION OF TAXATION  
 APPROVED AS A TAX MAP PURSUANT TO THE AUTHORITY OF  
 N.J.S.A. 54:1-15 AND N.J.S.A. 54:50-1  
 FOR THE DIRECTOR, DIVISION OF TAXATION  
*Chad Miller CTA*  
 Chad Miller, CTA, Chief Property Administration  
*Shelly Kelly CTA*  
 Shelly Kelly, CTA, Principal Field Representative  
 DATE NOV 21 2016 SERIAL NO. 1075

**TAX MAP**  
**TOWNSHIP OF**  
**WANTAGE**

SUSSEX COUNTY  
 SCALE: 1" = 200'

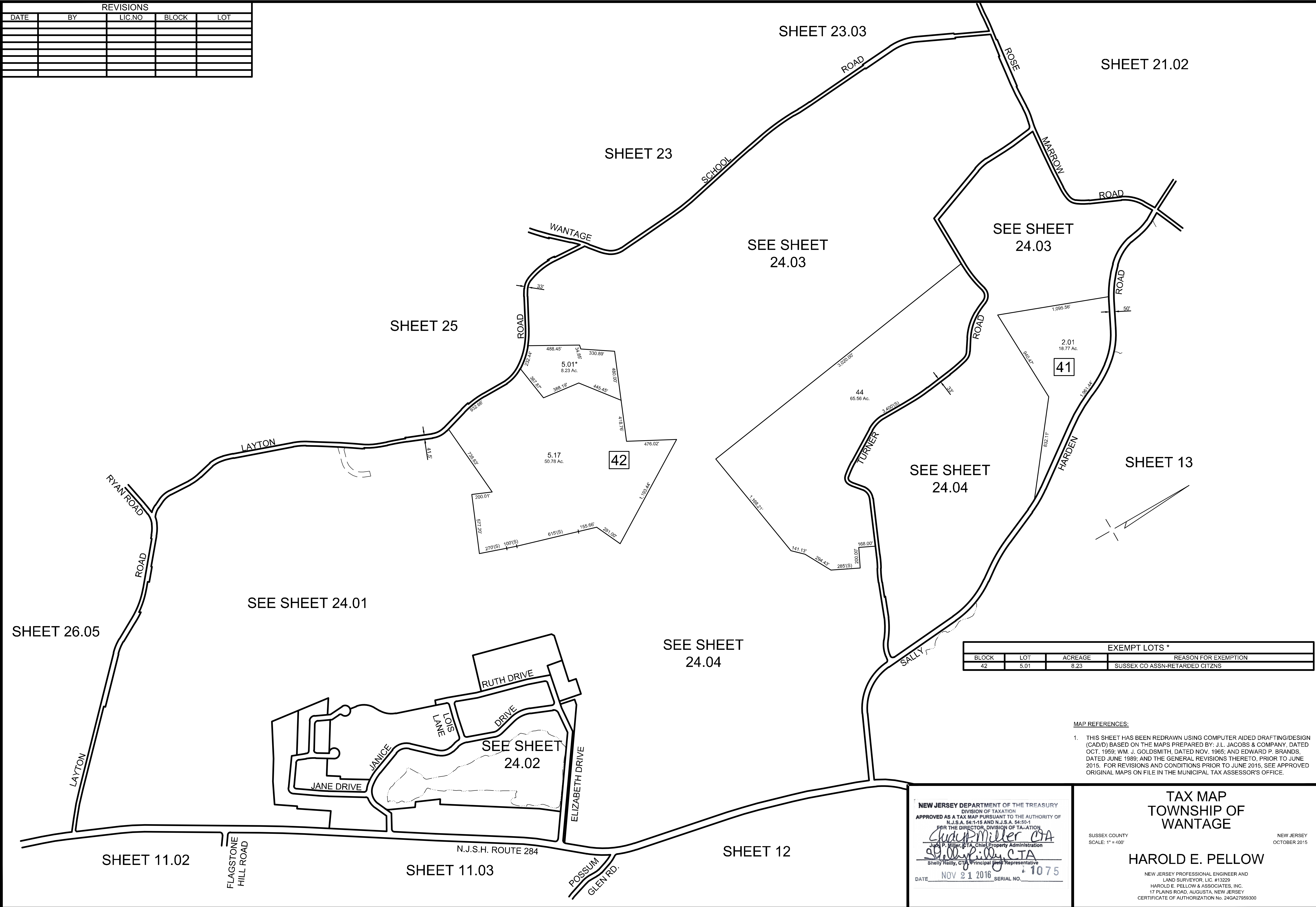
NEW JERSEY  
 OCTOBER 2015

**HAROLD E. PELLOW**

NEW JERSEY PROFESSIONAL ENGINEER AND  
 LAND SURVEYOR, LIC. #13229  
 HAROLD E. PELLOW & ASSOCIATES, INC.  
 17 PLAINS ROAD, AUGUSTA, NEW JERSEY  
 CERTIFICATE OF AUTHORIZATION No. 24GA2756300

REVISIONS				
DATE	BY	LIC. NO.	BLOCK	LOT
DEC. 2023	HAROLD E. PELLOW	#13229	40	1.05

REVISIONS				
DATE	BY	LIC. NO.	BLOCK	LOT



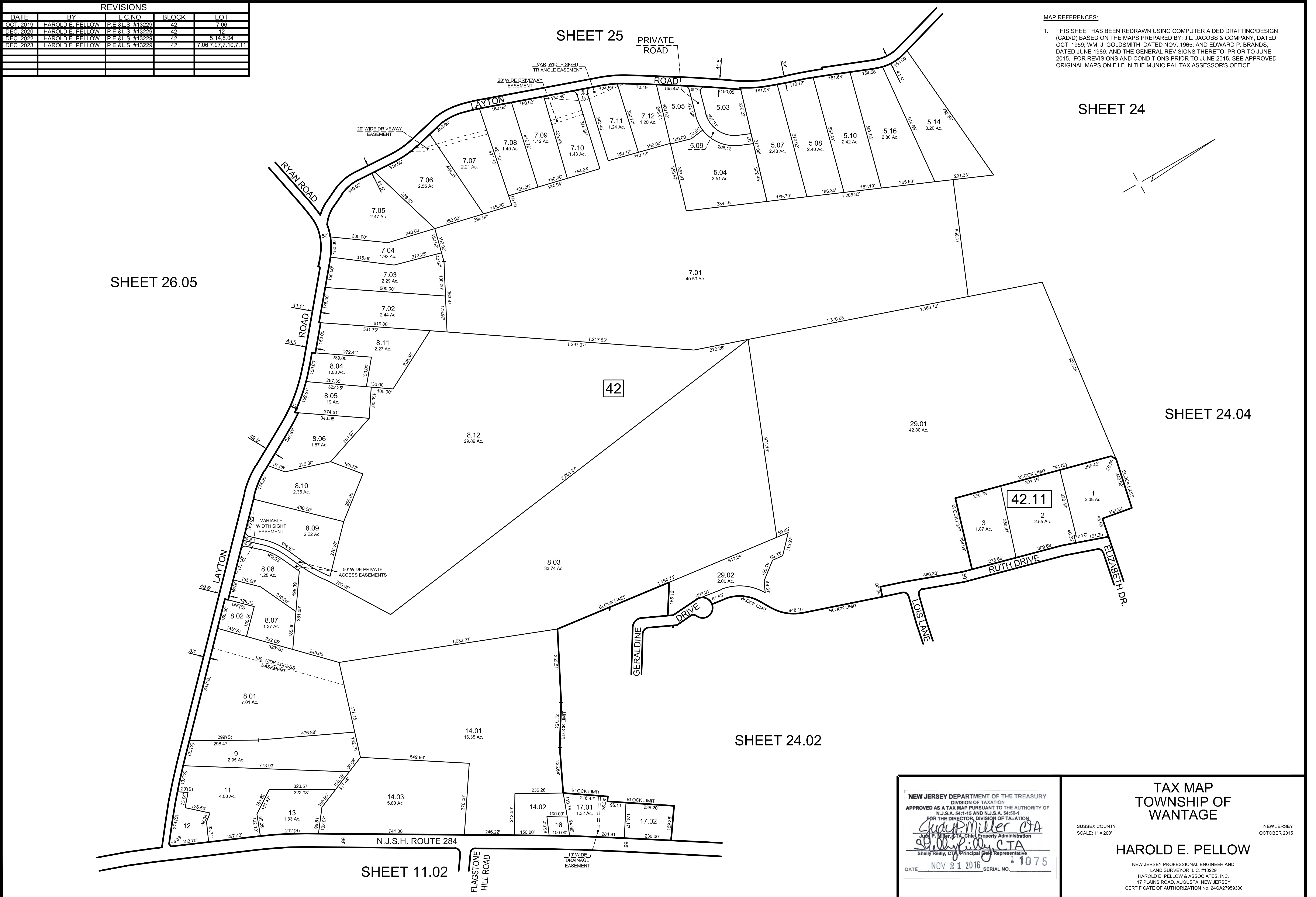
EXEMPT LOTS *			
BLOCK	LOT	ACREAGE	REASON FOR EXEMPTION
42	5.01	8.23	SUSSEX CO ASSN-RETARDED CITZNS

MAP REFERENCES:  
 1. THIS SHEET HAS BEEN REDRAWN USING COMPUTER AIDED DRAFTING/DESIGN (CAD/D) BASED ON THE MAPS PREPARED BY: J.L. JACOBS & COMPANY, DATED OCT. 1959; WM. J. GOLDSMITH, DATED NOV. 1965; AND EDWARD P. BRANDS, DATED JUNE 1989; AND THE GENERAL REVISIONS THERETO, PRIOR TO JUNE 2015. FOR REVISIONS AND CONDITIONS PRIOR TO JUNE 2015, SEE APPROVED ORIGINAL MAPS ON FILE IN THE MUNICIPAL TAX ASSESSOR'S OFFICE.

NEW JERSEY DEPARTMENT OF THE TREASURY  
 DIVISION OF TAXATION  
 APPROVED AS A TAX MAP PURSUANT TO THE AUTHORITY OF  
 N.J.S.A. 54:1-15 AND N.J.S.A. 54:50-1  
 FOR THE DIRECTOR, DIVISION OF TAXATION  
*Chad Miller CTA*  
 Chad Miller, CTA, Chief Property Administration  
*Shelly Reilly CTA*  
 Shelly Reilly, CTA, Principal Field Representative  
 DATE: NOV 21 2016 SERIAL NO. 1075

TAX MAP  
 TOWNSHIP OF  
 WANTAGE  
 SUSSEX COUNTY  
 SCALE: 1" = 400'  
 HAROLD E. PELLOW  
 NEW JERSEY PROFESSIONAL ENGINEER AND  
 LAND SURVEYOR, LIC. #13229  
 HAROLD E. PELLOW & ASSOCIATES, INC.  
 17 PLAINS ROAD, AUGUSTA, NEW JERSEY  
 CERTIFICATE OF AUTHORIZATION NO. 24GA27959300  
 NEW JERSEY  
 OCTOBER 2015

REVISIONS				
DATE	BY	LIC.NO	BLOCK	LOT
OCT. 2019	HAROLD E. PELLOW	P.E.&L.S. #13229	42	7.06
DEC. 2020	HAROLD E. PELLOW	P.E.&L.S. #13229	42	7.12
DEC. 2022	HAROLD E. PELLOW	P.E.&L.S. #13229	42	5.14, 8.04
DEC. 2023	HAROLD E. PELLOW	P.E.&L.S. #13229	42	7.06, 7.07, 7.10, 7.11



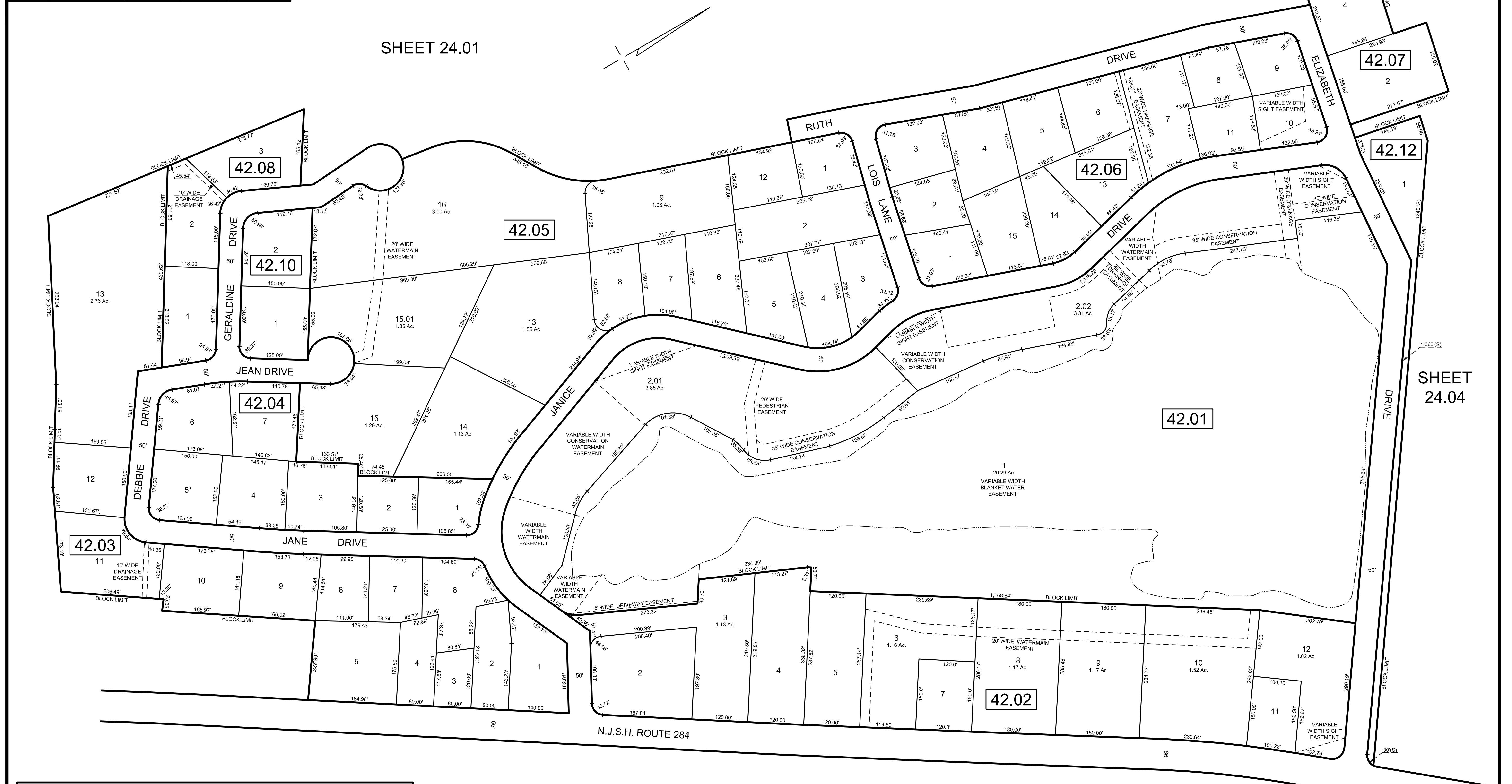
MAP REFERENCES:  
 1. THIS SHEET HAS BEEN REDRAWN USING COMPUTER AIDED DRAFTING/DESIGN (CAD/D) BASED ON THE MAPS PREPARED BY: J.L. JACOBS & COMPANY, DATED OCT. 1959; WM. J. GOLDSMITH, DATED NOV. 1965; AND EDWARD P. BRANDS, DATED JUNE 1989; AND THE GENERAL REVISIONS THERETO, PRIOR TO JUNE 2015. FOR REVISIONS AND CONDITIONS PRIOR TO JUNE 2015, SEE APPROVED ORIGINAL MAPS ON FILE IN THE MUNICIPAL TAX ASSESSOR'S OFFICE.

NEW JERSEY DEPARTMENT OF THE TREASURY  
 DIVISION OF TAXATION  
 APPROVED AS A TAX MAP PURSUANT TO THE AUTHORITY OF  
 N.J.S.A. 54:1-15 AND N.J.S.A. 54:50-1  
 FOR THE DIRECTOR, DIVISION OF TAXATION  
*Chad Miller CTA*  
 Judy P. Miller, CTA, Chief Property Administration  
*Shelly Reilly CTA*  
 Shelly Reilly, CTA, Principal Field Representative  
 DATE: NOV 21 2016 SERIAL NO. 1075

TAX MAP  
 TOWNSHIP OF  
 WANTAGE  
 SUSSEX COUNTY  
 SCALE: 1" = 200'  
 NEW JERSEY  
 OCTOBER 2015  
**HAROLD E. PELLOW**  
 NEW JERSEY PROFESSIONAL ENGINEER AND  
 LAND SURVEYOR, LIC. #13229  
 HAROLD E. PELLOW & ASSOCIATES, INC.  
 17 PLAINS ROAD, AUGUSTA, NEW JERSEY  
 CERTIFICATE OF AUTHORIZATION NO. 24G427959300

REVISIONS				
DATE	BY	LIC.NO	BLOCK	LOT
DEC. 2020	HAROLD E. PELLOW	P.E.&L.S. #13229	42.02	3
JAN. 2026	HAROLD E. PELLOW	P.E.&L.S. #13229	42.02/42.05	7/16

SHEET 24.01



SHEET 24.04

EXEMPT LOTS *			
BLOCK	LOT	ACREAGE	REASON FOR EXEMPTION
42.04	5	0.41	SUSSEX CHRISTIAN REFORMED CHURCH

SHEET 11.03

**MAP REFERENCES:**

1. THIS SHEET HAS BEEN REDRAWN USING COMPUTER AIDED DRAFTING/DESIGN (CAD) BASED ON THE MAPS PREPARED BY: J.L. JACOBS & COMPANY, DATED OCT. 1959; WM. J. GOLDSMITH, DATED NOV. 1965; AND EDWARD P. BRANDS, DATED JUNE 1989; AND THE GENERAL REVISIONS THERETO, PRIOR TO JUNE 2015. FOR REVISIONS AND CONDITIONS PRIOR TO JUNE 2015, SEE APPROVED ORIGINAL MAPS ON FILE IN THE MUNICIPAL TAX ASSESSOR'S OFFICE.

NEW JERSEY DEPARTMENT OF THE TREASURY  
 DIVISION OF TAXATION  
 APPROVED AS A TAX MAP PURSUANT TO THE AUTHORITY OF  
 N.J.S.A. 54:1-15 AND N.J.S.A. 54:50-1  
 FOR THE DIRECTOR, DIVISION OF TAXATION

*Shelly Reilly, C.T.A.*  
 Shelly Reilly, C.T.A. Principal and Representative

DATE: NOV 21 2016 SERIAL NO. 1075

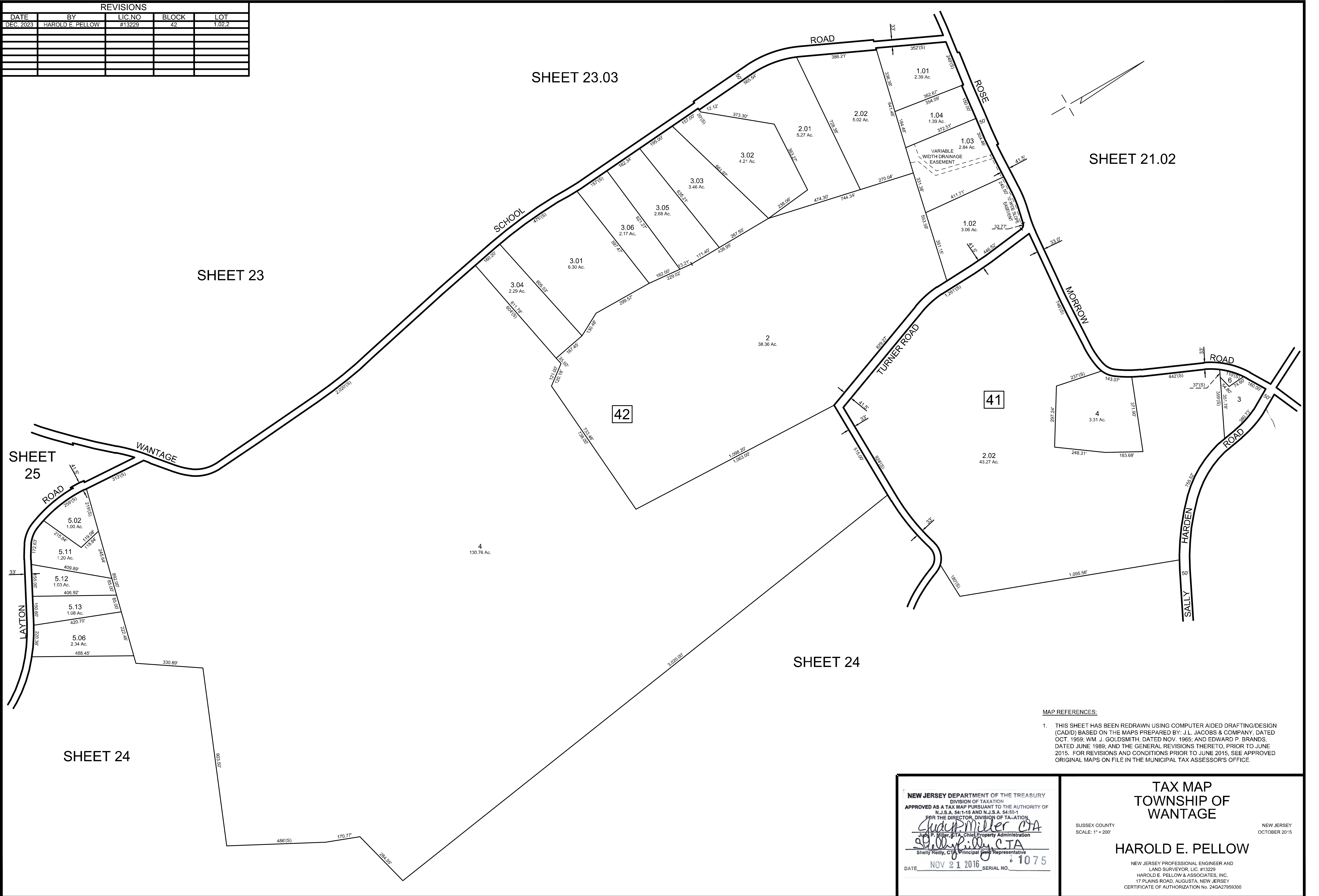
TAX MAP  
 TOWNSHIP OF  
 WANTAGE

SUSSEX COUNTY  
 SCALE: 1" = 100'

HAROLD E. PELLOW  
 NEW JERSEY PROFESSIONAL ENGINEER AND  
 LAND SURVEYOR, LIC. #13229  
 HAROLD E. PELLOW & ASSOCIATES, INC.  
 17 PLAINS ROAD, AUGUSTA, NEW JERSEY  
 CERTIFICATE OF AUTHORIZATION NO. 24GA27959300

NEW JERSEY  
 OCTOBER 2015

REVISIONS				
DATE	BY	LIC.NO	BLOCK	LOT
DEC. 2023	HAROLD E. PELLOW	#13229	42	1.02.2



**MAP REFERENCES:**

1. THIS SHEET HAS BEEN REDRAWN USING COMPUTER AIDED DRAFTING/DESIGN (CAD/D) BASED ON THE MAPS PREPARED BY: J.L. JACOBS & COMPANY, DATED OCT. 1969; WM. J. GOLDSMITH, DATED NOV. 1965; AND EDWARD P. BRANDS, DATED JUNE 1989; AND THE GENERAL REVISIONS THERETO, PRIOR TO JUNE 2015. FOR REVISIONS AND CONDITIONS PRIOR TO JUNE 2015, SEE APPROVED ORIGINAL MAPS ON FILE IN THE MUNICIPAL TAX ASSESSOR'S OFFICE.

NEW JERSEY DEPARTMENT OF THE TREASURY  
 DIVISION OF TAXATION  
 APPROVED AS A TAX MAP PURSUANT TO THE AUTHORITY OF  
 N.J.S.A. 54:1-15 AND N.J.S.A. 54:50-1  
 FOR THE DIRECTOR, DIVISION OF TAXATION

*Chad Miller CTA*  
 Chad P. Miller, CTA, Chief Property Administration

*Shelly Reilly CTA*  
 Shelly Reilly, CTA, Principal Field Representative

DATE: NOV 21 2016 SERIAL NO. 1075

TAX MAP  
 TOWNSHIP OF  
 WANTAGE

SUSSEX COUNTY  
 SCALE: 1" = 200'

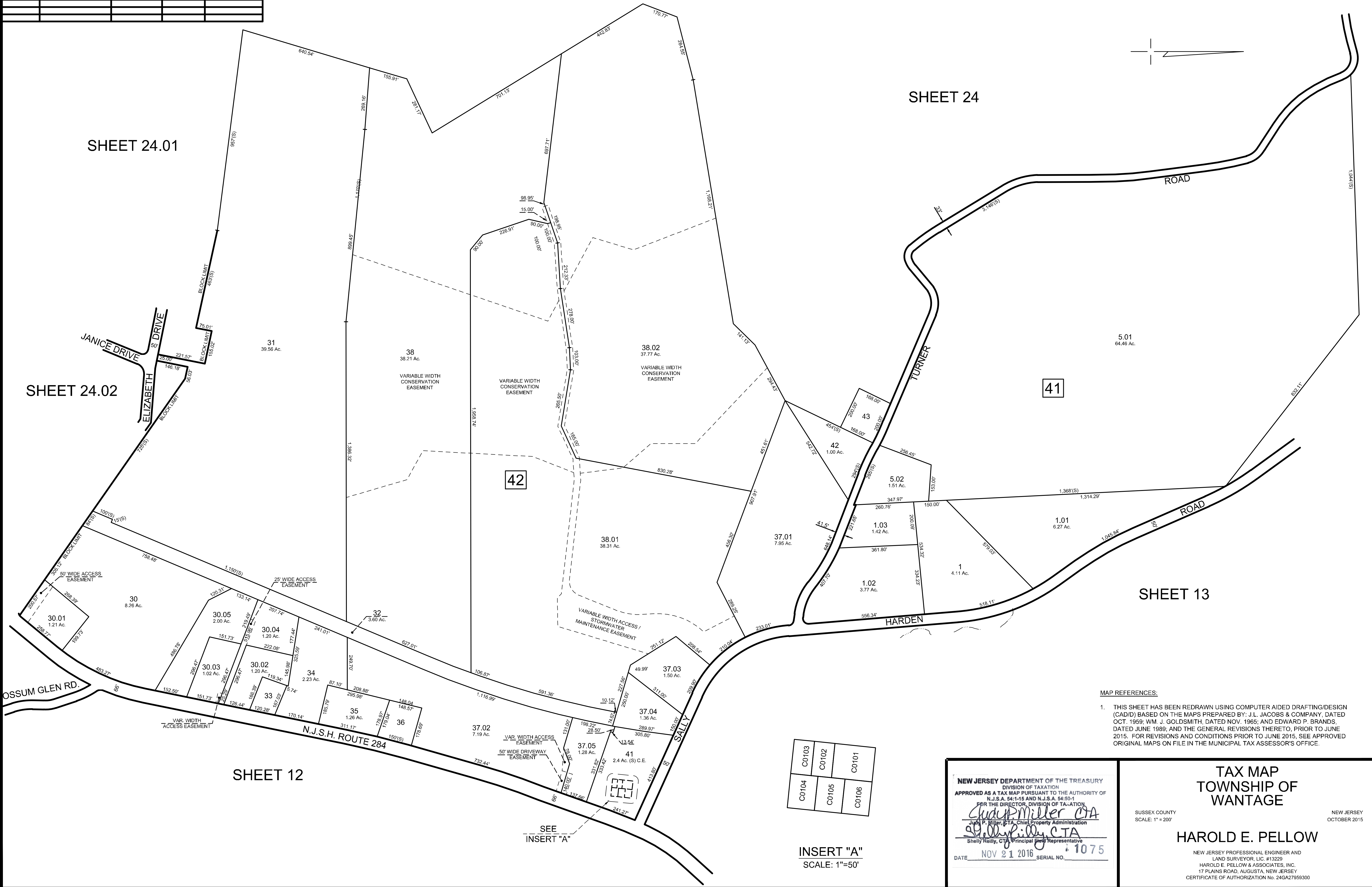
NEW JERSEY  
 OCTOBER 2015

**HAROLD E. PELLOW**

NEW JERSEY PROFESSIONAL ENGINEER AND  
 LAND SURVEYOR, LIC. #13229  
 HAROLD E. PELLOW & ASSOCIATES, INC.  
 17 PLAINS ROAD, AUGUSTA, NEW JERSEY  
 CERTIFICATE OF AUTHORIZATION No. 24GA27959300

REVISIONS				
DATE	BY	LIC.NO	BLOCK	LOT
OCT. 2019	HAROLD E. PELLOW	P.E.&L.S. #13229	42	37.02, 37.05
DEC. 2020	HAROLD E. PELLOW	P.E.&L.S. #13229	42	30.02, 30.03, 30.04, 30.05
DEC. 2024	HAROLD E. PELLOW	P.E.&L.S. #13229	42	38.38.01, 38.02

SHEET 24



MAP REFERENCES:  
 1. THIS SHEET HAS BEEN REDRAWN USING COMPUTER AIDED DRAFTING/DESIGN (CAD/D) BASED ON THE MAPS PREPARED BY: J.L. JACOBS & COMPANY, DATED OCT. 1989; WM. J. GOLDSMITH, DATED NOV. 1985; AND EDWARD P. BRANDS, DATED JUNE 1989; AND THE GENERAL REVISIONS THERETO, PRIOR TO JUNE 2015. FOR REVISIONS AND CONDITIONS PRIOR TO JUNE 2015, SEE APPROVED ORIGINAL MAPS ON FILE IN THE MUNICIPAL TAX ASSESSOR'S OFFICE.

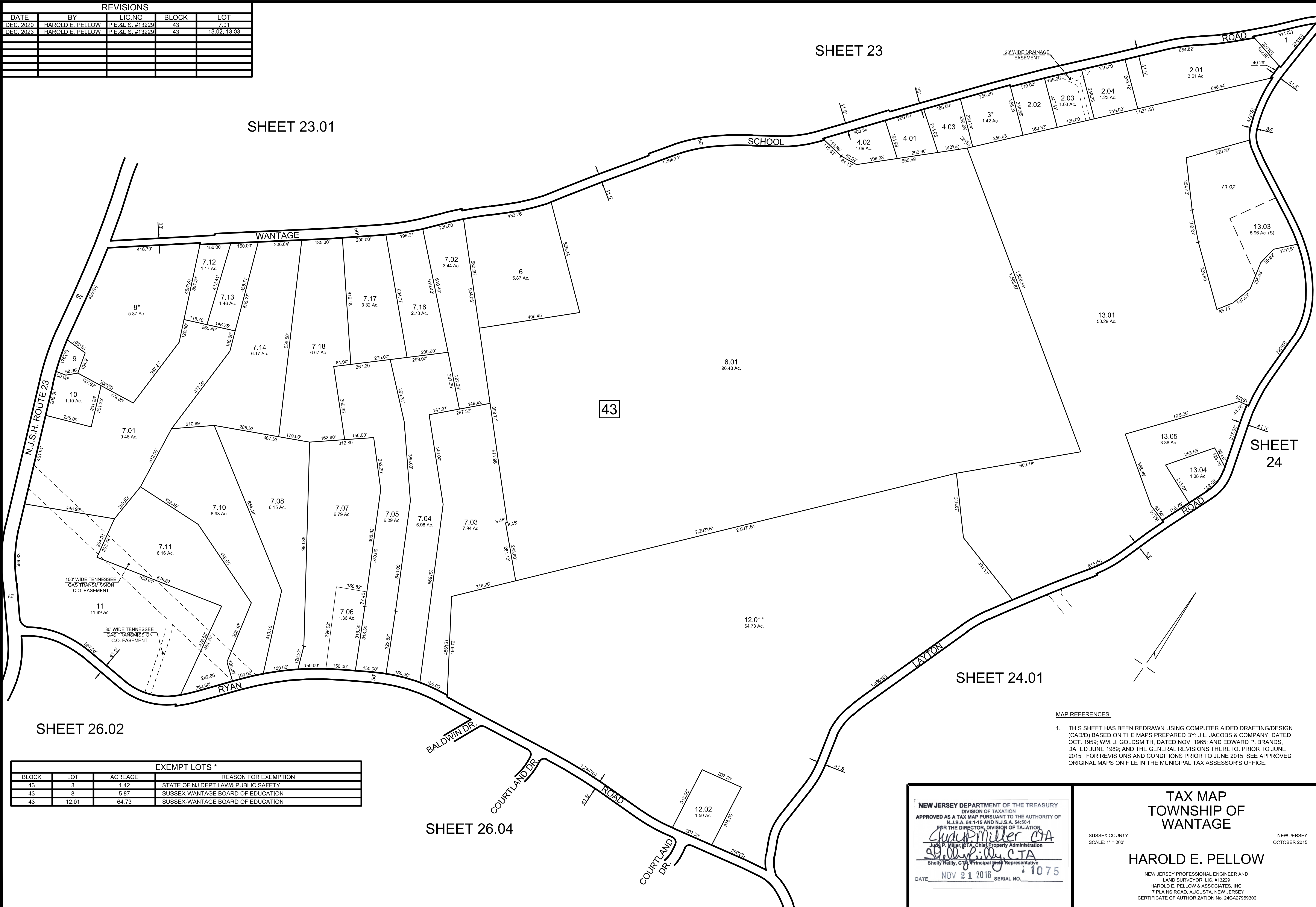
C0103	C0102	C0101
C0104	C0105	C0106

INSERT "A"  
 SCALE: 1"=50'

NEW JERSEY DEPARTMENT OF THE TREASURY  
 DIVISION OF TAXATION  
 APPROVED AS A TAX MAP PURSUANT TO THE AUTHORITY OF  
 N.J.S.A. 54:1-15 AND N.J.S.A. 54:50-1  
 FOR THE DIRECTOR, DIVISION OF TAXATION  
*Chad Miller CTA*  
 Chad Miller, CTA, Chief Property Administration  
*Shelly Reilly CTA*  
 Shelly Reilly, CTA, Principal Field Representative  
 DATE: NOV 21 2016 SERIAL NO. 1075

TAX MAP  
 TOWNSHIP OF  
 WANTAGE  
 SUSSEX COUNTY  
 SCALE: 1" = 200'  
 NEW JERSEY  
 OCTOBER 2015  
**HAROLD E. PELLOW**  
 NEW JERSEY PROFESSIONAL ENGINEER AND  
 LAND SURVEYOR, LIC. #13229  
 HAROLD E. PELLOW & ASSOCIATES, INC.  
 17 PLAINS ROAD, AUGUSTA, NEW JERSEY  
 CERTIFICATE OF AUTHORIZATION NO. 24GA27959300

REVISIONS				
DATE	BY	LIC.NO	BLOCK	LOT
DEC. 2020	HAROLD E. PELLOW	P.E.&L.S. #13229	43	7.01
DEC. 2023	HAROLD E. PELLOW	P.E.&L.S. #13229	43	13.02, 13.03



SHEET 23.01

SHEET 23

SHEET 24

SHEET 24.01

SHEET 26.02

SHEET 26.04

EXEMPT LOTS *			
BLOCK	LOT	ACREAGE	REASON FOR EXEMPTION
43	3	1.42	STATE OF NJ DEPT LAW & PUBLIC SAFETY
43	8	5.87	SUSSEX-WANTAGE BOARD OF EDUCATION
43	12.01	64.73	SUSSEX-WANTAGE BOARD OF EDUCATION

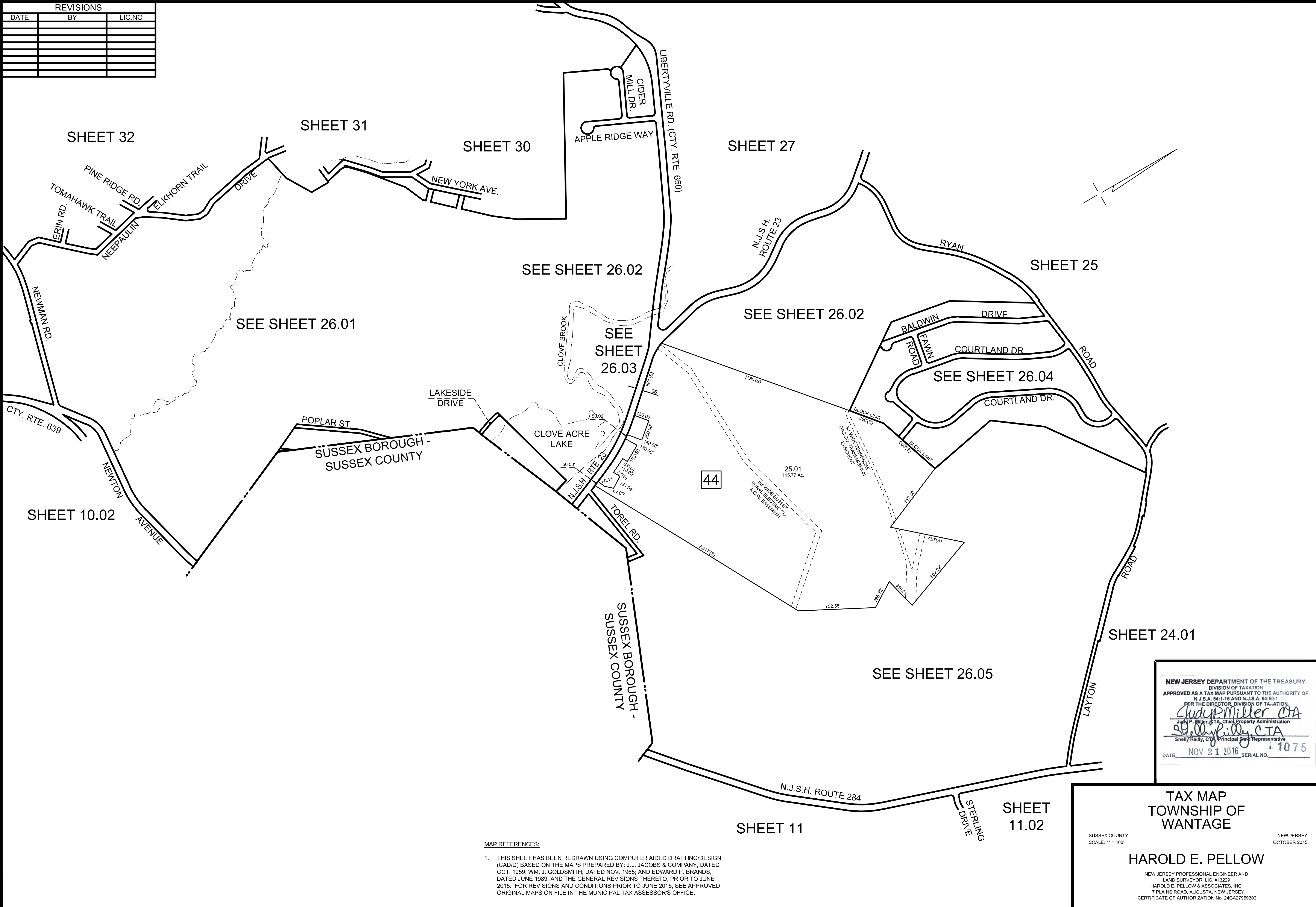
MAP REFERENCES:

- THIS SHEET HAS BEEN REDRAWN USING COMPUTER AIDED DRAFTING/DESIGN (CAD/D) BASED ON THE MAPS PREPARED BY: J.L. JACOBS & COMPANY, DATED OCT. 1969; WM. J. GOLDSMITH, DATED NOV. 1965; AND EDWARD P. BRANDS, DATED JUNE 1989; AND THE GENERAL REVISIONS THERETO, PRIOR TO JUNE 2015. FOR REVISIONS AND CONDITIONS PRIOR TO JUNE 2015, SEE APPROVED ORIGINAL MAPS ON FILE IN THE MUNICIPAL TAX ASSESSOR'S OFFICE.

NEW JERSEY DEPARTMENT OF THE TREASURY  
 DIVISION OF TAXATION  
 APPROVED AS A TAX MAP PURSUANT TO THE AUTHORITY OF  
 N.J.S.A. 54:1-15 AND N.J.S.A. 54:50-1  
 FOR THE DIRECTOR, DIVISION OF TAXATION  
*Shelly Reilly, CTA*  
 Shelly Reilly, CTA, Principal Representative  
 DATE: NOV 21 2016 SERIAL NO. 1075

TAX MAP  
 TOWNSHIP OF  
 WANTAGE  
 SUSSEX COUNTY  
 SCALE: 1" = 200'  
 NEW JERSEY  
 OCTOBER 2015  
 HAROLD E. PELLOW  
 NEW JERSEY PROFESSIONAL ENGINEER AND  
 LAND SURVEYOR, LIC. #13229  
 HAROLD E. PELLOW & ASSOCIATES, INC.  
 17 PLAINS ROAD, AUGUSTA, NEW JERSEY  
 CERTIFICATE OF AUTHORIZATION NO. 24GA27959300

REVISIONS		
DATE	BY	LIC. NO.

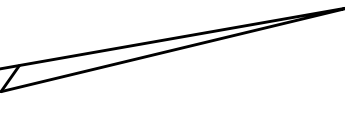
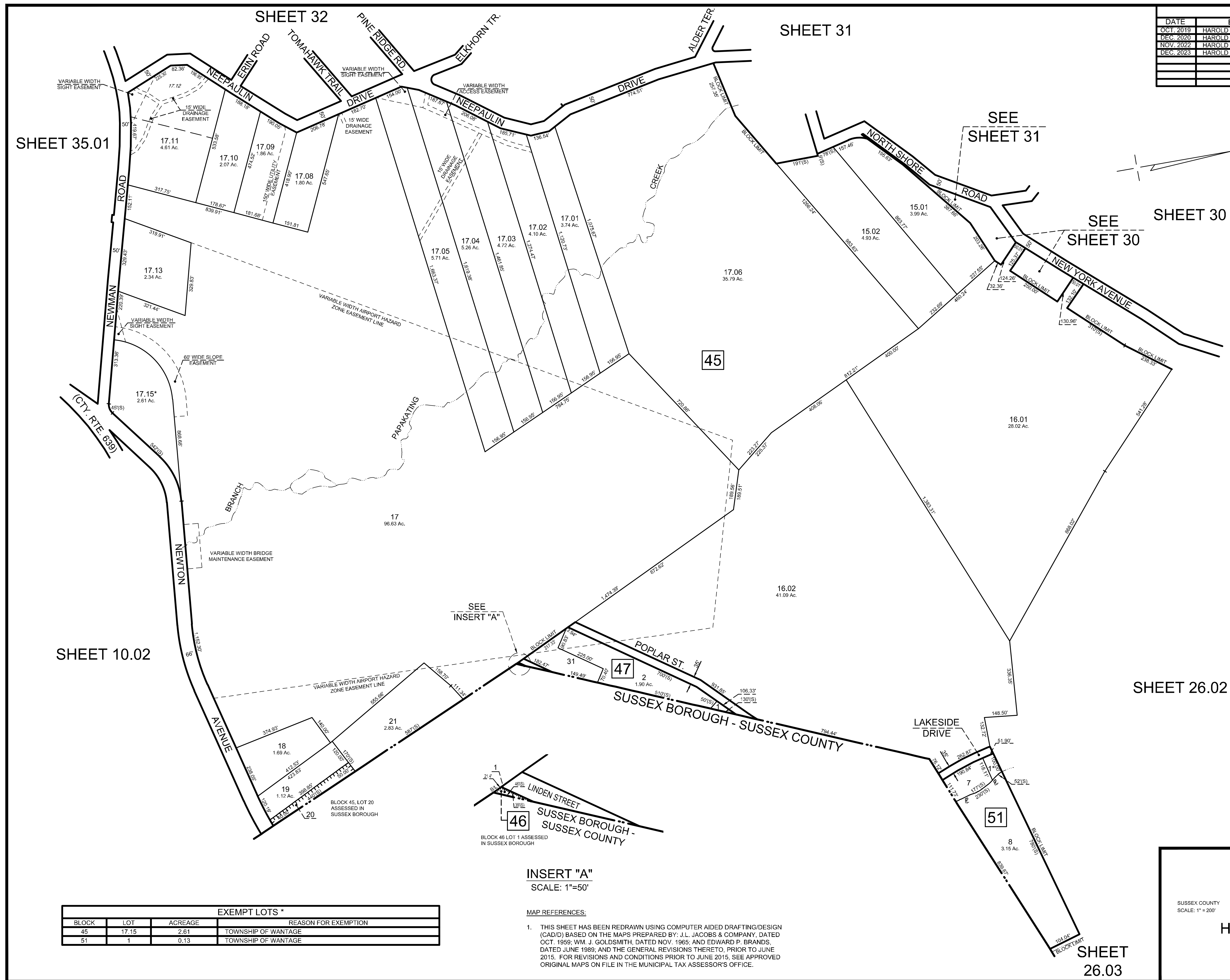


NEW JERSEY DEPARTMENT OF THE TREASURY  
 DIVISION OF TAXATION  
 APPROVED AS A TAX MAP PURSUANT TO THE AUTHORITY OF  
 N.J.S.A. 54:1-15 AND N.J.S.A. 54:50-1  
 FOR THE DIRECTOR, DIVISION OF TAXATION  
*Chad Miller CTA*  
 Chad P. Miller, CTA, Chief Property Administration  
*Shelly Realty, CTA*  
 Shelly Realty, CTA, Principal Property Representative  
 DATE NOV 21 2016 SERIAL NO. 1075

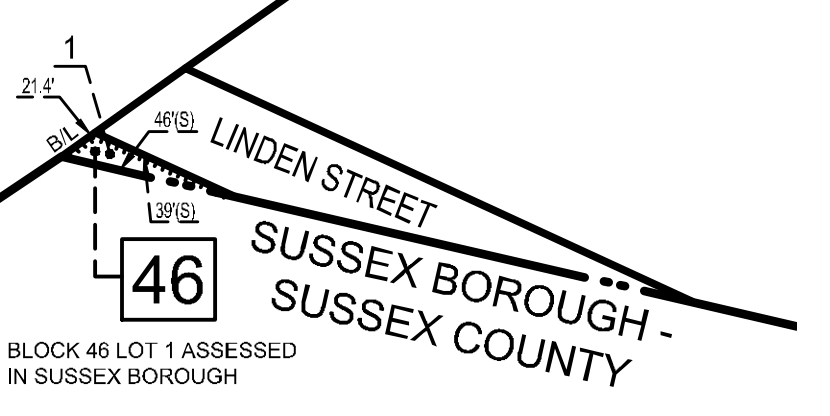
TAX MAP  
 TOWNSHIP OF  
 WANTAGE  
 SUSSEX COUNTY  
 SCALE: 1" = 400'  
 HAROLD E. PELLOW  
 NEW JERSEY  
 OCTOBER 2015  
 NEW JERSEY PROFESSIONAL ENGINEER AND  
 LAND SURVEYOR, LIC. #13229  
 HAROLD E. PELLOW & ASSOCIATES, INC.  
 17 PLAINS ROAD, AUGUSTA, NEW JERSEY  
 CERTIFICATE OF AUTHORIZATION No. 24GA27959300

MAP REFERENCES:  
 1. THIS SHEET HAS BEEN REDRAWN USING COMPUTER AIDED DRAFTING/DESIGN (CAD/D) BASED ON THE MAPS PREPARED BY: J.L. JACOBS & COMPANY, DATED OCT. 1959; WM. J. GOLDSMITH, DATED NOV. 1965; AND EDWARD P. BRANDS, DATED JUNE 1989; AND THE GENERAL REVISIONS THERETO, PRIOR TO JUNE 2015. FOR REVISIONS AND CONDITIONS PRIOR TO JUNE 2015, SEE APPROVED ORIGINAL MAPS ON FILE IN THE MUNICIPAL TAX ASSESSOR'S OFFICE.

REVISIONS				
DATE	BY	LIC. NO.	BLOCK	LOT
OCT. 2019	HAROLD E. PELLOW	P.E. & L.S. #13229	45	15.01
DEC. 2020	HAROLD E. PELLOW	P.E. & L.S. #13229	45	17.19
NOV. 2022	HAROLD E. PELLOW	P.E. & L.S. #13229	45	18
DEC. 2023	HAROLD E. PELLOW	P.E. & L.S. #13229	45	17.11, 17.12



EXEMPT LOTS *			
BLOCK	LOT	ACREAGE	REASON FOR EXEMPTION
45	17.15	2.61	TOWNSHIP OF WANTAGE
51	1	0.13	TOWNSHIP OF WANTAGE



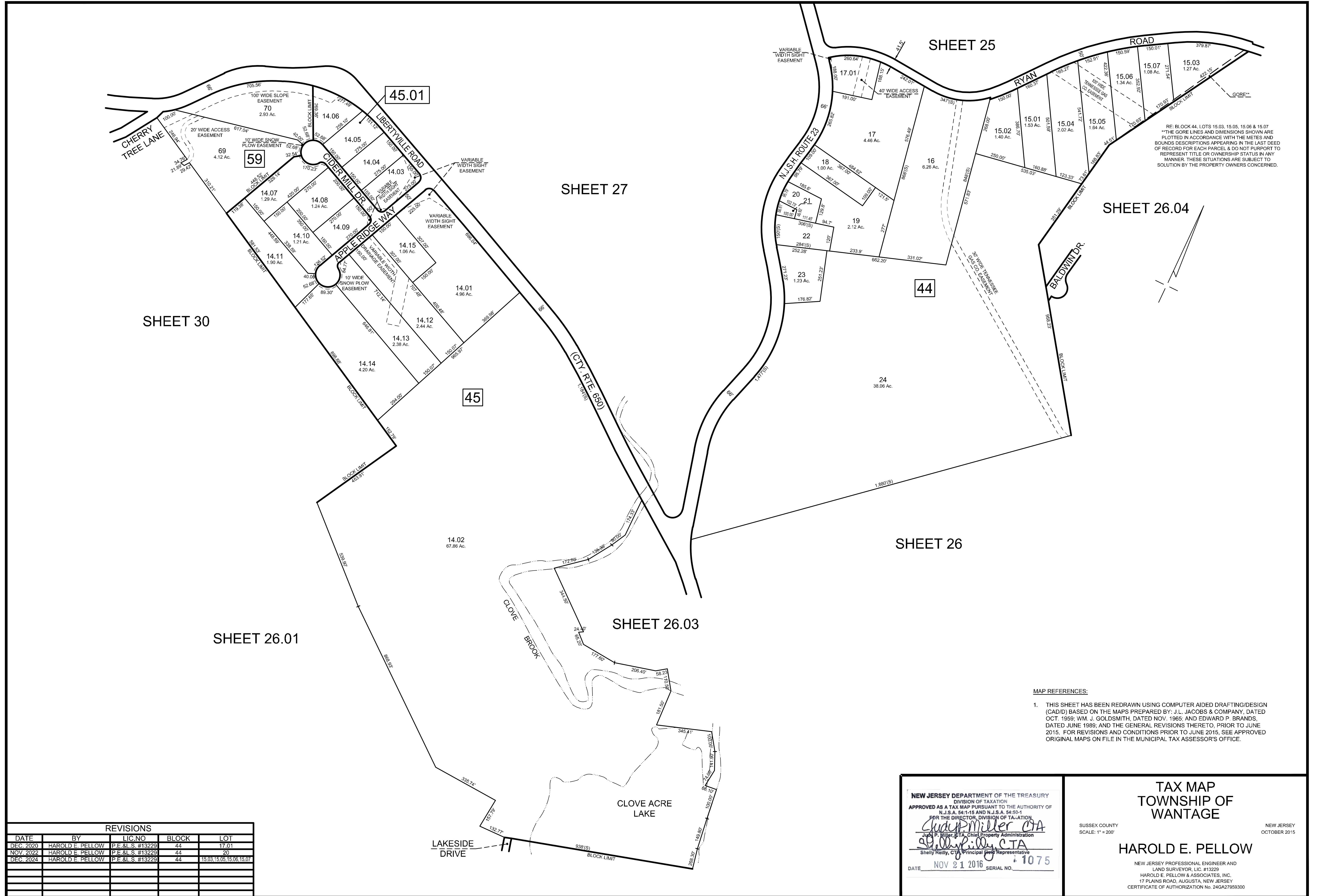
INSERT "A"  
SCALE: 1"=50'

MAP REFERENCES:  
1. THIS SHEET HAS BEEN REDRAWN USING COMPUTER AIDED DRAFTING/DESIGN (CAD/D) BASED ON THE MAPS PREPARED BY: J.L. JACOBS & COMPANY, DATED OCT. 1959; WM. J. GOLDSMITH, DATED NOV. 1965; AND EDWARD P. BRANDS, DATED JUNE 1989; AND THE GENERAL REVISIONS THERETO, PRIOR TO JUNE 2015. FOR REVISIONS AND CONDITIONS PRIOR TO JUNE 2015, SEE APPROVED ORIGINAL MAPS ON FILE IN THE MUNICIPAL TAX ASSESSOR'S OFFICE.

NEW JERSEY DEPARTMENT OF THE TREASURY  
DIVISION OF TAXATION  
APPROVED AS A TAX MAP PURSUANT TO THE AUTHORITY OF  
N.J.S.A. 54:1-15 AND N.J.S.A. 54:50-1  
FOR THE DIRECTOR, DIVISION OF TAXATION  
*Chad Miller CTA*  
Chad P. Miller, CTA, Chief Property Administration  
*Shelly P. Kelly CTA*  
Shelly Kelly, CTA, Principal Field Representative  
DATE: NOV 21 2016 SERIAL NO. 1075

TAX MAP  
TOWNSHIP OF  
WANTAGE  
SUSSEX COUNTY  
SCALE: 1" = 200'  
NEW JERSEY  
OCTOBER 2015  
HAROLD E. PELLOW  
NEW JERSEY PROFESSIONAL ENGINEER AND  
LAND SURVEYOR, LIC. #13229  
HAROLD E. PELLOW & ASSOCIATES, INC.  
17 PLAINS ROAD, AUGUSTA, NEW JERSEY  
CERTIFICATE OF AUTHORIZATION NO. 24GA27959300

SHEET  
26.03



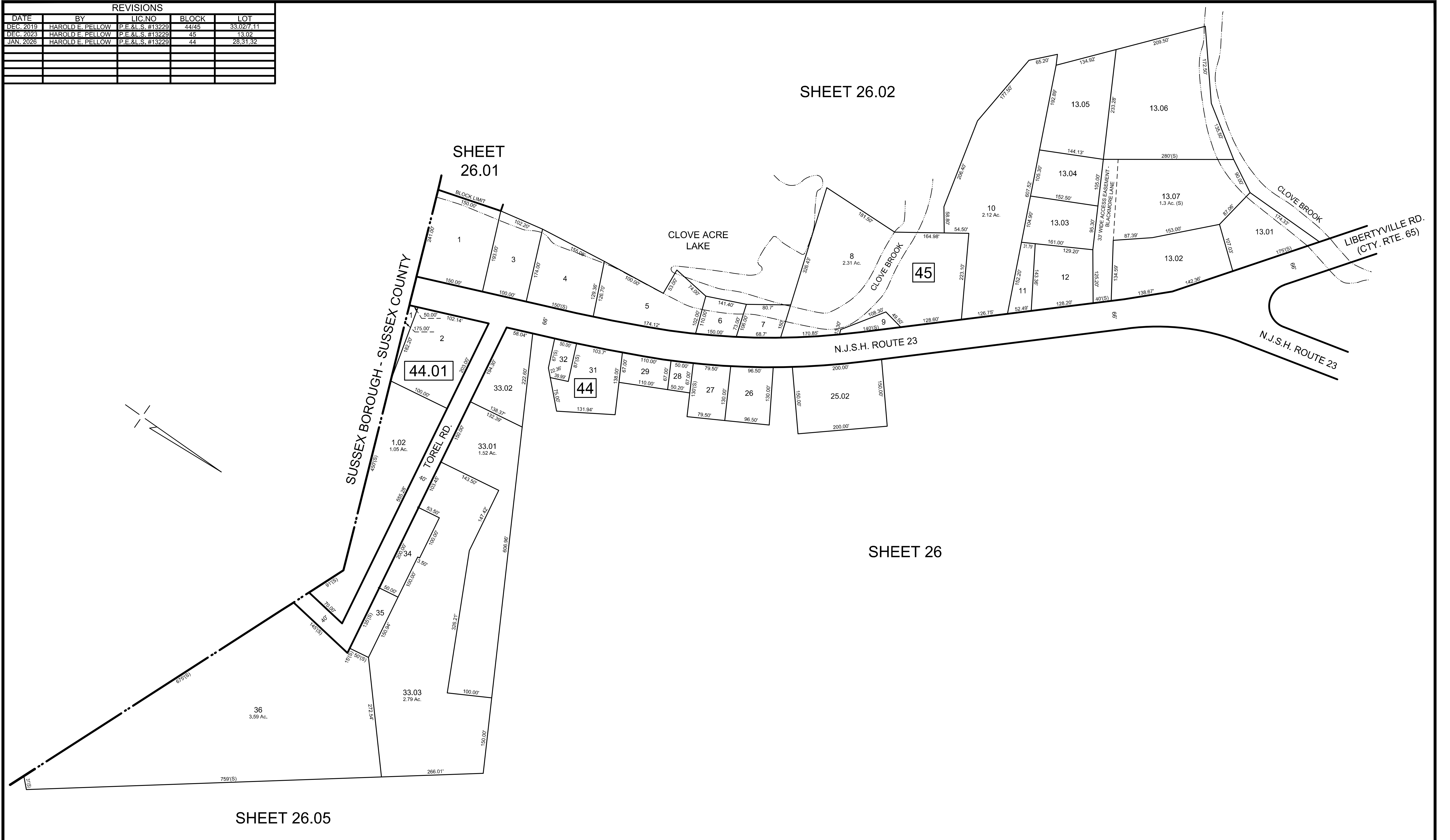
REVISIONS				
DATE	BY	LIC. NO.	BLOCK	LOT
DEC. 2020	HAROLD E. PELLOW	P.E. & L.S. #13229	44	17.01
NOV. 2022	HAROLD E. PELLOW	P.E. & L.S. #13229	44	20
DEC. 2024	HAROLD E. PELLOW	P.E. & L.S. #13229	44	15.03, 15.05, 15.06, 15.07

MAP REFERENCES:  
 1. THIS SHEET HAS BEEN REDRAWN USING COMPUTER AIDED DRAFTING/DESIGN (CAD/D) BASED ON THE MAPS PREPARED BY: J.L. JACOBS & COMPANY, DATED OCT. 1958; WM. J. GOLDSMITH, DATED NOV. 1965; AND EDWARD P. BRANDS, DATED JUNE 1989; AND THE GENERAL REVISIONS THERETO, PRIOR TO JUNE 2015. FOR REVISIONS AND CONDITIONS PRIOR TO JUNE 2015, SEE APPROVED ORIGINAL MAPS ON FILE IN THE MUNICIPAL TAX ASSESSOR'S OFFICE.

NEW JERSEY DEPARTMENT OF THE TREASURY  
 DIVISION OF TAXATION  
 APPROVED AS A TAX MAP PURSUANT TO THE AUTHORITY OF N.J.S.A. 54:1-15 AND N.J.S.A. 54:50-1 FOR THE DIRECTOR, DIVISION OF TAXATION  
*Clayton Miller CTA*  
 Judy P. Miller, CTA, Chief Property Administration  
*Shelly Reilly CTA*  
 Shelly Reilly, CTA, Principal Field Representative  
 DATE: NOV 21 2016 SERIAL NO. 1075

TAX MAP  
 TOWNSHIP OF  
 WANTAGE  
 SUSSEX COUNTY  
 SCALE: 1" = 200'  
 NEW JERSEY  
 OCTOBER 2015  
**HAROLD E. PELLOW**  
 NEW JERSEY PROFESSIONAL ENGINEER AND  
 LAND SURVEYOR, LIC. #13229  
 HAROLD E. PELLOW & ASSOCIATES, INC.  
 17 PLAINS ROAD, AUGUSTA, NEW JERSEY  
 CERTIFICATE OF AUTHORIZATION NO. 24GA27959300

REVISIONS				
DATE	BY	LIC.NO	BLOCK	LOT
DEC. 2019	HAROLD E. PELLOW	P.E.&L.S. #13229	44/45	33.02/7.11
DEC. 2023	HAROLD E. PELLOW	P.E.&L.S. #13229	45	13.02
JAN. 2026	HAROLD E. PELLOW	P.E.&L.S. #13229	44	28.31/32



**MAP REFERENCES:**

1. THIS SHEET HAS BEEN REDRAWN USING COMPUTER AIDED DRAFTING/DESIGN (CAD) BASED ON THE MAPS PREPARED BY: J.L. JACOBS & COMPANY, DATED OCT. 1959; WM. J. GOLDSMITH, DATED NOV. 1965; AND EDWARD P. BRANDS, DATED JUNE 1989; AND THE GENERAL REVISIONS THERETO, PRIOR TO JUNE 2015. FOR REVISIONS AND CONDITIONS PRIOR TO JUNE 2015, SEE APPROVED ORIGINAL MAPS ON FILE IN THE MUNICIPAL TAX ASSESSOR'S OFFICE.

NEW JERSEY DEPARTMENT OF THE TREASURY  
 DIVISION OF TAXATION  
 APPROVED AS A TAX MAP PURSUANT TO THE AUTHORITY OF  
 N.J.S.A. 54:1-15 AND N.J.S.A. 54:50-1  
 FOR THE DIRECTOR, DIVISION OF TAXATION

*Chad Miller CTA*  
 Chad P. Miller, CTA, Chief Property Administration

*Sheilly Reilly CTA*  
 Sheilly Reilly, CTA, Principal Field Representative

DATE: NOV 21 2016 SERIAL NO. 1075

TAX MAP  
 TOWNSHIP OF  
 WANTAGE

SUSSEX COUNTY  
 SCALE: 1" = 100'

NEW JERSEY  
 OCTOBER 2015

**HAROLD E. PELLOW**

NEW JERSEY PROFESSIONAL ENGINEER AND  
 LAND SURVEYOR, LIC. #13229  
 HAROLD E. PELLOW & ASSOCIATES, INC.  
 17 PLAINS ROAD, AUGUSTA, NEW JERSEY  
 CERTIFICATE OF AUTHORIZATION No. 24GA27959300

REVISIONS				
DATE	BY	LIC.NO	BLOCK	LOT
DEC. 2024	HAROLD E. PELLOW	P.E.&L.S. #13229	44.02	1-6

RE: BLOCK 44.02, LOTS 1 THROUGH 6  
 \*\*THE GORE LINES AND DIMENSIONS SHOWN ARE PLOTTED IN ACCORDANCE WITH THE METES AND BOUNDS DESCRIPTIONS APPEARING IN THE LAST DEED OF RECORD FOR EACH PARCEL AND DO NOT PURPORT TO REPRESENT TITLE OR OWNERSHIP STATUS IN ANY MANNER. THESE SITUATIONS ARE SUBJECT TO SOLUTION BY THE PROPERTY OWNERS CONCERNED.



SHEET 26.02

SHEET 25

SHEET 26

SHEET 26.05

**MAP REFERENCES:**

1. THIS SHEET HAS BEEN REDRAWN USING COMPUTER AIDED DRAFTING/DESIGN (CAD/D) BASED ON THE MAPS PREPARED BY: J.L. JACOBS & COMPANY, DATED OCT. 1959; WM. J. GOLDSMITH, DATED NOV. 1965; AND EDWARD P. BRANDS, DATED JUNE 1989; AND THE GENERAL REVISIONS THERETO, PRIOR TO JUNE 2015. FOR REVISIONS AND CONDITIONS PRIOR TO JUNE 2015, SEE APPROVED ORIGINAL MAPS ON FILE IN THE MUNICIPAL TAX ASSESSOR'S OFFICE.

NEW JERSEY DEPARTMENT OF THE TREASURY  
 DIVISION OF TAXATION  
 APPROVED AS A TAX MAP PURSUANT TO THE AUTHORITY OF  
 N.J.S.A. 54:1-15 AND N.J.S.A. 54:50-1  
 FOR THE DIRECTOR, DIVISION OF TAXATION  
*Chad Miller CTA*  
 Chad P. Miller, CTA, Chief Property Administration  
*Shelly Reilly CTA*  
 Shelly Reilly, CTA, Principal Property Representative  
 DATE: NOV 21 2016 SERIAL NO. 1075

TAX MAP  
 TOWNSHIP OF  
 WANTAGE  
 SUSSEX COUNTY  
 SCALE: 1" = 100'  
 NEW JERSEY  
 OCTOBER 2015  
**HAROLD E. PELLOW**  
 NEW JERSEY PROFESSIONAL ENGINEER AND  
 LAND SURVEYOR, LIC. #13229  
 HAROLD E. PELLOW & ASSOCIATES, INC.  
 17 PLAINS ROAD, AUGUSTA, NEW JERSEY  
 CERTIFICATE OF AUTHORIZATION NO. 24GA2756300

REVISIONS		
DATE	BY	LIC.NO



EXEMPT LOTS *			
BLOCK	LOT	ACREAGE	REASON FOR EXEMPTION
44	3	7.45	FAIRVIEW CEMETERY ASSOC
44	7.02	1.63	SUSSEX CONGRE-KINGDOM HALL OF J W
44	8	12.52	THE NJ NATURAL LANDS TRUST

MAP REFERENCES:

1. THIS SHEET HAS BEEN REDRAWN USING COMPUTER AIDED DRAFTING/DESIGN (CAD/D) BASED ON THE MAPS PREPARED BY: J.L. JACOBS & COMPANY, DATED OCT. 1959; WM. J. GOLDSMITH, DATED NOV. 1965; AND EDWARD P. BRANDS, DATED JUNE 1989; AND THE GENERAL REVISIONS THERETO, PRIOR TO JUNE 2015. FOR REVISIONS AND CONDITIONS PRIOR TO JUNE 2015, SEE APPROVED ORIGINAL MAPS ON FILE IN THE MUNICIPAL TAX ASSESSOR'S OFFICE.

NEW JERSEY DEPARTMENT OF THE TREASURY  
 DIVISION OF TAXATION  
 APPROVED AS A TAX MAP PURSUANT TO THE AUTHORITY OF  
 N.J.S.A. 54:1-15 AND N.J.S.A. 54:50-1  
 FOR THE DIRECTOR, DIVISION OF TAXATION

*Clayton Miller CTA*  
 Judy P. Miller, CTA, Chief Property Administration  
*Shelly Reilly CTA*  
 Shelly Reilly, CTA, Principal Field Representative

DATE: NOV 21 2016 SERIAL NO. 1075

TAX MAP  
 TOWNSHIP OF  
 WANTAGE

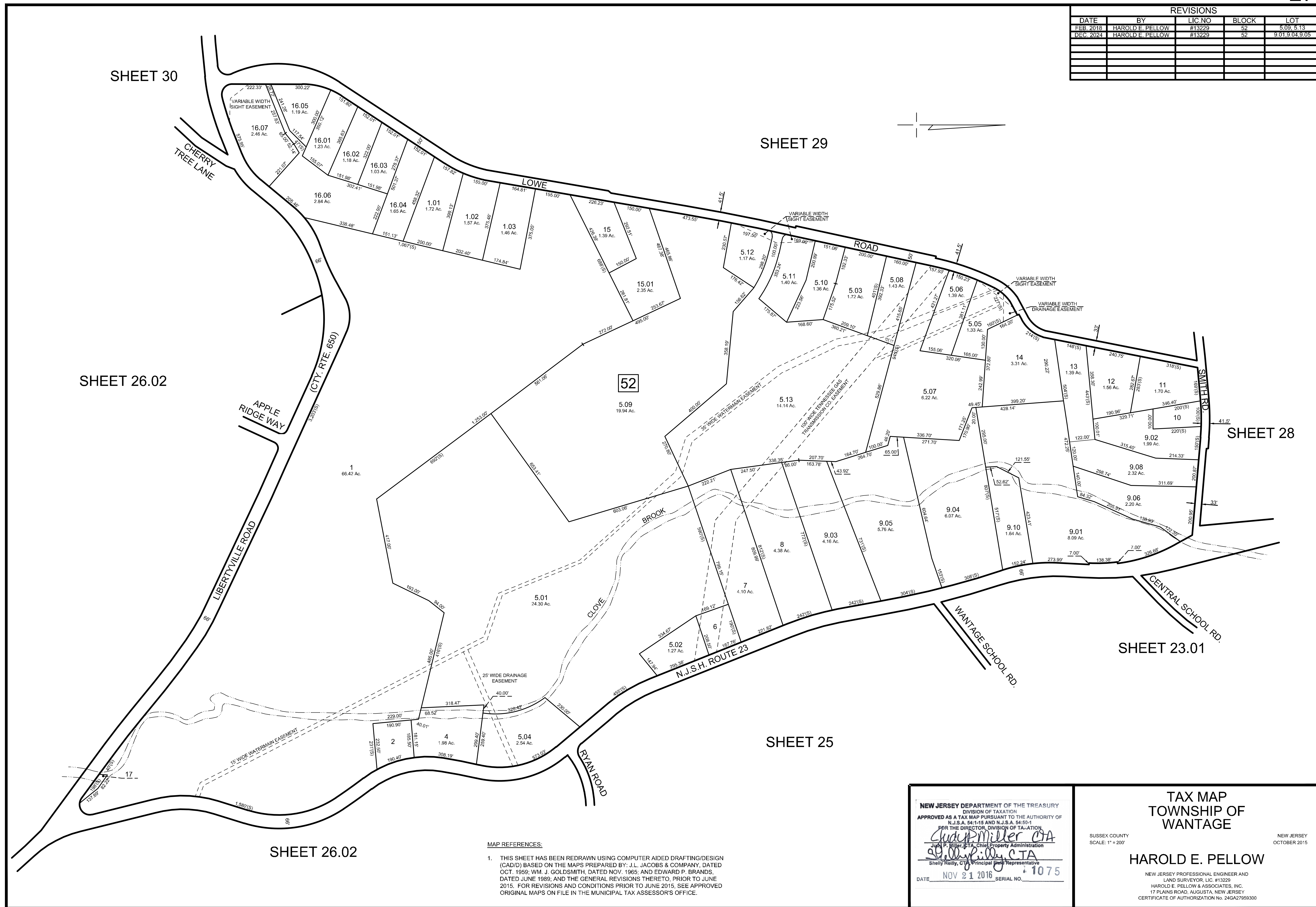
SUSSEX COUNTY  
 SCALE: 1" = 200'

HAROLD E. PELLOW

NEW JERSEY  
 OCTOBER 2015

NEW JERSEY PROFESSIONAL ENGINEER AND  
 LAND SURVEYOR, LIC. #13229  
 HAROLD E. PELLOW & ASSOCIATES, INC.  
 17 PLAINS ROAD, AUGUSTA, NEW JERSEY  
 CERTIFICATE OF AUTHORIZATION NO. 24GA2756300

REVISIONS				
DATE	BY	LIC. NO.	BLOCK	LOT
FEB. 2018	HAROLD E. PELLOW	#13229	52	5.09, 5.13
DEC. 2024	HAROLD E. PELLOW	#13229	52	9.01, 9.04, 9.05



SHEET 30

SHEET 29

SHEET 26.02

SHEET 28

SHEET 25

SHEET 23.01

SHEET 26.02

**MAP REFERENCES:**

1. THIS SHEET HAS BEEN REDRAWN USING COMPUTER AIDED DRAFTING/DESIGN (CAD/D) BASED ON THE MAPS PREPARED BY: J.L. JACOBS & COMPANY, DATED OCT. 1959; WM. J. GOLDSMITH, DATED NOV. 1965; AND EDWARD P. BRANDS, DATED JUNE 1989; AND THE GENERAL REVISIONS THERETO, PRIOR TO JUNE 2015. FOR REVISIONS AND CONDITIONS PRIOR TO JUNE 2015, SEE APPROVED ORIGINAL MAPS ON FILE IN THE MUNICIPAL TAX ASSESSOR'S OFFICE.

NEW JERSEY DEPARTMENT OF THE TREASURY  
 DIVISION OF TAXATION  
 APPROVED AS A TAX MAP PURSUANT TO THE AUTHORITY OF  
 N.J.S.A. 54:1-15 AND N.J.S.A. 54:50-1  
 FOR THE DIRECTOR, DIVISION OF TAXATION  
*Chad Miller CTA*  
 Chad P. Miller, CTA, Chief Property Administration  
*Shelly Reilly CTA*  
 Shelly Reilly, CTA, Principal Field Representative  
 DATE: NOV 21 2016 SERIAL NO. 1075

TAX MAP  
 TOWNSHIP OF  
 WANTAGE

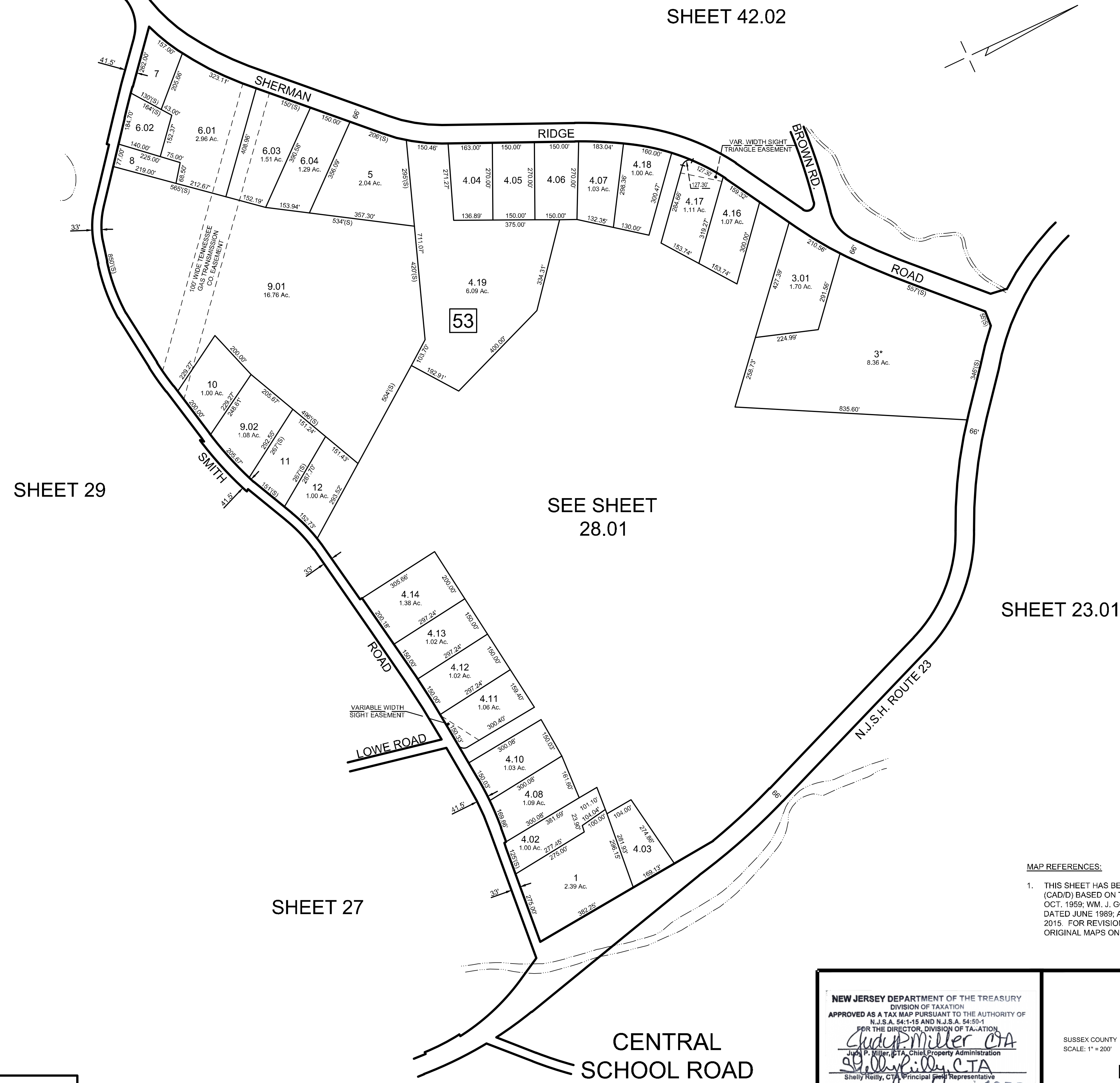
SUSSEX COUNTY  
 SCALE: 1" = 200'

NEW JERSEY  
 OCTOBER 2015

HAROLD E. PELLOW

NEW JERSEY PROFESSIONAL ENGINEER AND  
 LAND SURVEYOR, LIC. #13229  
 HAROLD E. PELLOW & ASSOCIATES, INC.  
 17 PLAINS ROAD, AUGUSTA, NEW JERSEY  
 CERTIFICATE OF AUTHORIZATION NO. 24GA27959300

REVISIONS				
DATE	BY	LIC.NO	BLOCK	LOT
DEC. 2023	HAROLD E. PELLOW	#13229	53	4.17



MAP REFERENCES:  
 1. THIS SHEET HAS BEEN REDRAWN USING COMPUTER AIDED DRAFTING/DESIGN (CAD/D) BASED ON THE MAPS PREPARED BY: J.L. JACOBS & COMPANY, DATED OCT. 1959; WM. J. GOLDSMITH, DATED NOV. 1965; AND EDWARD P. BRANDS, DATED JUNE 1989; AND THE GENERAL REVISIONS THERETO, PRIOR TO JUNE 2015. FOR REVISIONS AND CONDITIONS PRIOR TO JUNE 2015, SEE APPROVED ORIGINAL MAPS ON FILE IN THE MUNICIPAL TAX ASSESSOR'S OFFICE.

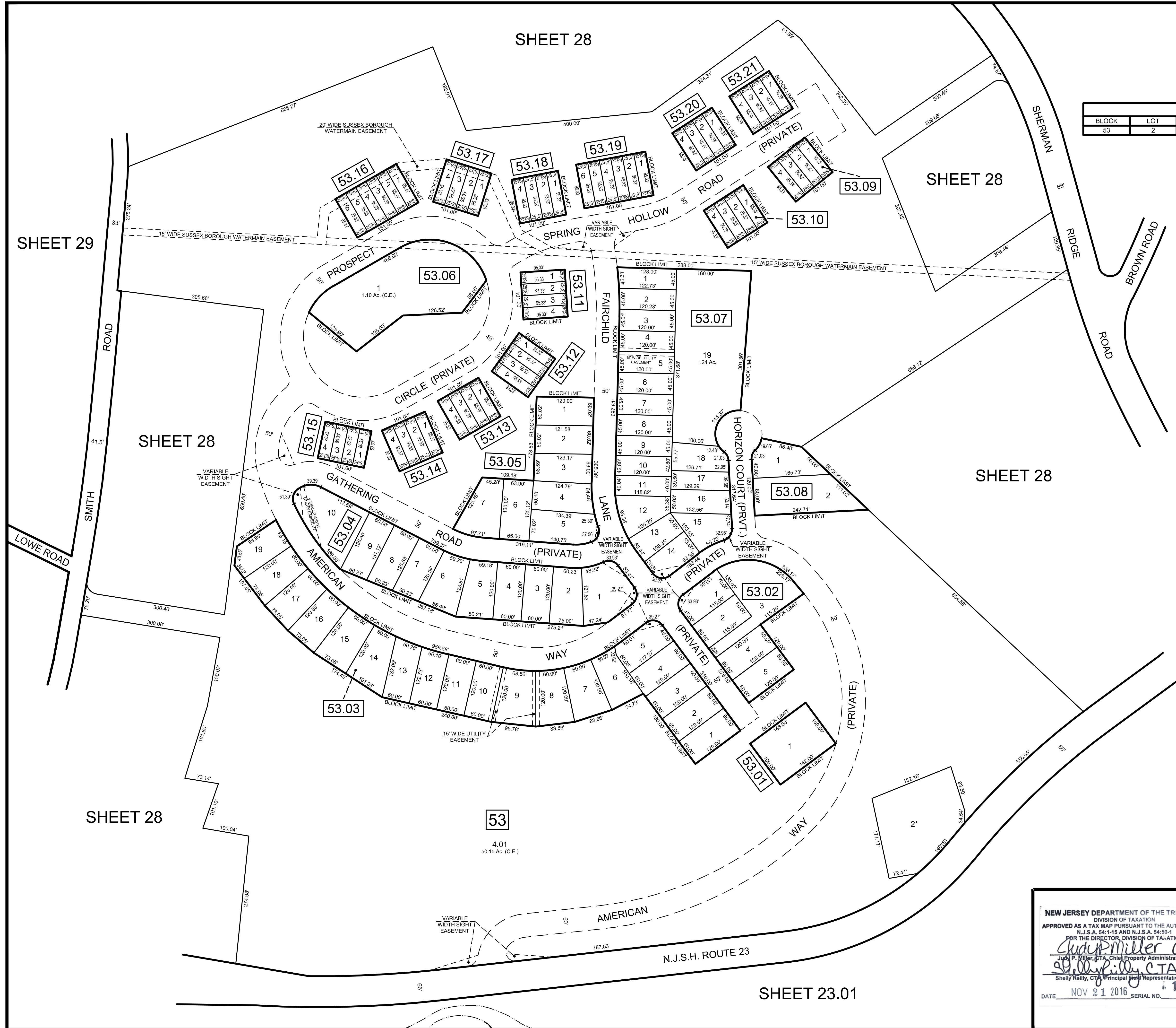
EXEMPT LOTS *			
BLOCK	LOT	ACREAGE	REASON FOR EXEMPTION
53	3	8.36	TOWNSHIP OF WANTAGE

NEW JERSEY DEPARTMENT OF THE TREASURY  
 DIVISION OF TAXATION  
 APPROVED AS A TAX MAP PURSUANT TO THE AUTHORITY OF  
 N.J.S.A. 54:1-15 AND N.J.S.A. 54:50-1  
 FOR THE DIRECTOR, DIVISION OF TAXATION  
*Clayton Miller CTA*  
 Judy P. Miller, CTA, Chief Property Administration  
*Harold E. Pellow CTA*  
 Sheelie Reilly, CTA, Principal Representative  
 DATE: NOV 21 2016 SERIAL NO. 1075

TAX MAP  
 TOWNSHIP OF  
 WANTAGE  
 SUSSEX COUNTY  
 SCALE: 1" = 200'  
 HAROLD E. PELLOW  
 NEW JERSEY PROFESSIONAL ENGINEER AND  
 LAND SURVEYOR, LIC. #13229  
 HAROLD E. PELLOW & ASSOCIATES, INC.  
 17 PLAINS ROAD, AUGUSTA, NEW JERSEY  
 CERTIFICATE OF AUTHORIZATION No. 24GA27959300  
 NEW JERSEY  
 OCTOBER 2015

REVISIONS				
DATE	BY	LIC. NO.	BLOCK	LOT
DEC. 2024	HAROLD E. PELLOW	P.E.&L.S. #13229	53.03	5
JAN. 2026	HAROLD E. PELLOW	P.E.&L.S. #13229	53.09-53.15, 53.17	1-4
			53.18-53.20, 53.21	1-4
			53.16, 53.19	1-6

EXEMPT LOTS *			
BLOCK	LOT	ACREAGE	REASON FOR EXEMPTION
53	2	0.98	PRESBYTERY OF NEWTON C/O D.CURTIS

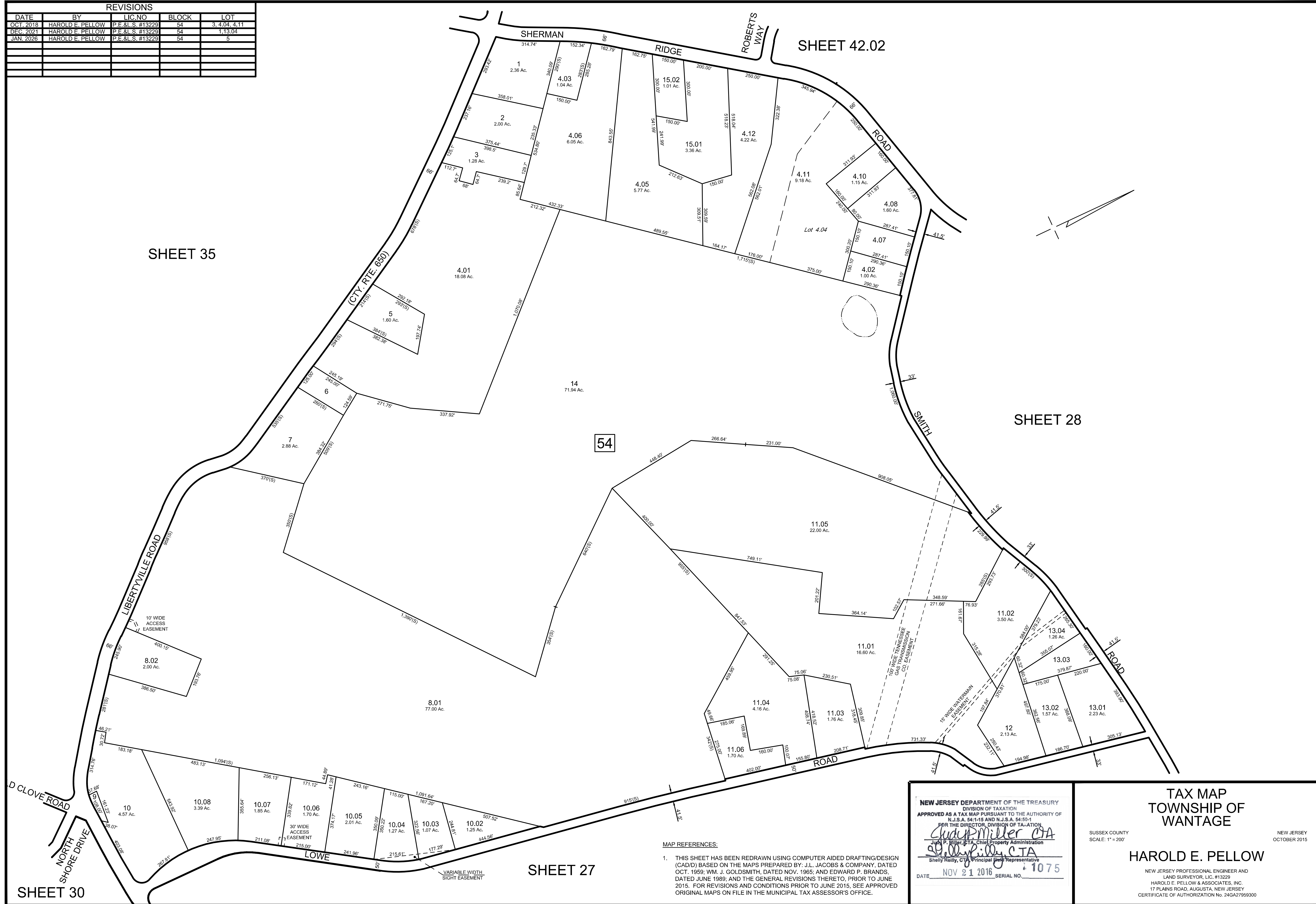


MAP REFERENCES:  
 1. THIS SHEET HAS BEEN REDRAWN USING COMPUTER AIDED DRAFTING/DESIGN (CAD/D) BASED ON THE MAPS PREPARED BY: J.L. JACOBS & COMPANY, DATED OCT. 1959; WM. J. GOLDSMITH, DATED NOV. 1965; AND EDWARD P. BRANDS, DATED JUNE 1989; AND THE GENERAL REVISIONS THERETO, PRIOR TO JUNE 2015. FOR REVISIONS AND CONDITIONS PRIOR TO JUNE 2015, SEE APPROVED ORIGINAL MAPS ON FILE IN THE MUNICIPAL TAX ASSESSOR'S OFFICE.

NEW JERSEY DEPARTMENT OF THE TREASURY  
 DIVISION OF TAXATION  
 APPROVED AS A TAX MAP PURSUANT TO THE AUTHORITY OF  
 N.J.S.A. 54:1-15 AND N.J.S.A. 54:50-1  
 FOR THE DIRECTOR, DIVISION OF TAXATION  
*Clayton Miller CTA*  
 Judy P. Miller, CTA, Chief Property Administration  
*Shelly Reilly CTA*  
 Shelly Reilly, CTA, Principal Field Representative  
 DATE NOV 21 2016 SERIAL NO. 1075

TAX MAP  
 TOWNSHIP OF  
 WANTAGE  
 SUSSEX COUNTY  
 SCALE: 1" = 100'  
 NEW JERSEY  
 OCTOBER 2015  
 HAROLD E. PELLOW  
 NEW JERSEY PROFESSIONAL ENGINEER AND  
 LAND SURVEYOR, LIC. #13229  
 HAROLD E. PELLOW & ASSOCIATES, INC.  
 17 PLAINS ROAD, AUGUSTA, NEW JERSEY  
 CERTIFICATE OF AUTHORIZATION No. 24GA27595300

REVISIONS				
DATE	BY	LIC.NO	BLOCK	LOT
OCT. 2018	HAROLD E. PELLOW	P.E.&L.S. #13229	54	3, 4, 04, 4, 11
DEC. 2021	HAROLD E. PELLOW	P.E.&L.S. #13229	54	1, 13, 04
JAN. 2026	HAROLD E. PELLOW	P.E.&L.S. #13229	54	5

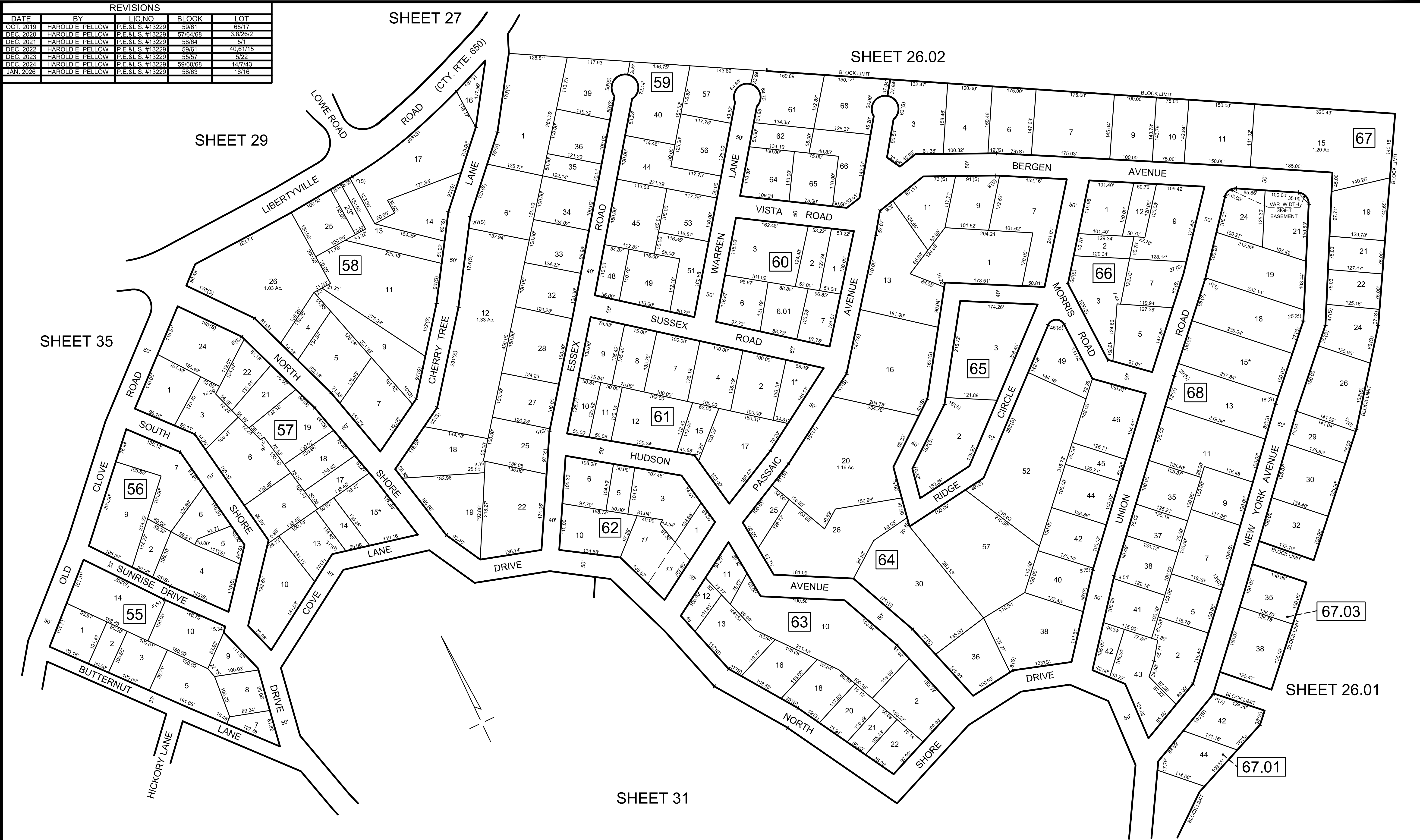


MAP REFERENCES:  
 1. THIS SHEET HAS BEEN REDRAWN USING COMPUTER AIDED DRAFTING/DESIGN (CAD/D) BASED ON THE MAPS PREPARED BY: J.L. JACOBS & COMPANY, DATED OCT. 1959; WM. J. GOLDSMITH, DATED NOV. 1965; AND EDWARD P. BRANDS, DATED JUNE 1989; AND THE GENERAL REVISIONS THERE TO, PRIOR TO JUNE 2015. FOR REVISIONS AND CONDITIONS PRIOR TO JUNE 2015, SEE APPROVED ORIGINAL MAPS ON FILE IN THE MUNICIPAL TAX ASSESSOR'S OFFICE.

NEW JERSEY DEPARTMENT OF THE TREASURY  
 DIVISION OF TAXATION  
 APPROVED AS A TAX MAP PURSUANT TO THE AUTHORITY OF  
 N.J.S.A. 54:1-15 AND N.J.S.A. 54:50-1  
 FOR THE DIRECTOR, DIVISION OF TAXATION  
*Shelly Reilly*  
 Shelly Reilly, C.T.A. Chief Property Administration  
 DATE: NOV 21 2016 SERIAL NO. 1075

TAX MAP  
 TOWNSHIP OF  
 WANTAGE  
 SUSSEX COUNTY  
 SCALE: 1" = 200'  
 NEW JERSEY  
 OCTOBER 2015  
**HAROLD E. PELLOW**  
 NEW JERSEY PROFESSIONAL ENGINEER AND  
 LAND SURVEYOR, LIC. #13229  
 HAROLD E. PELLOW & ASSOCIATES, INC.  
 17 PLAINS ROAD, AUGUSTA, NEW JERSEY  
 CERTIFICATE OF AUTHORIZATION No. 24GA27959300

REVISIONS				
DATE	BY	LIC.NO	BLOCK	LOT
OCT. 2019	HAROLD E. PELLOW	P.E.&L.S. #13229	59/61	68/17
DEC. 2020	HAROLD E. PELLOW	P.E.&L.S. #13229	57/64/68	3,9,26/2
DEC. 2021	HAROLD E. PELLOW	P.E.&L.S. #13229	58/64	5/1
DEC. 2022	HAROLD E. PELLOW	P.E.&L.S. #13229	59/61	40,81/15
DEC. 2023	HAROLD E. PELLOW	P.E.&L.S. #13229	55/57	5/22
DEC. 2024	HAROLD E. PELLOW	P.E.&L.S. #13229	59/60/68	14/7/43
JAN. 2025	HAROLD E. PELLOW	P.E.&L.S. #13229	58/63	16/16



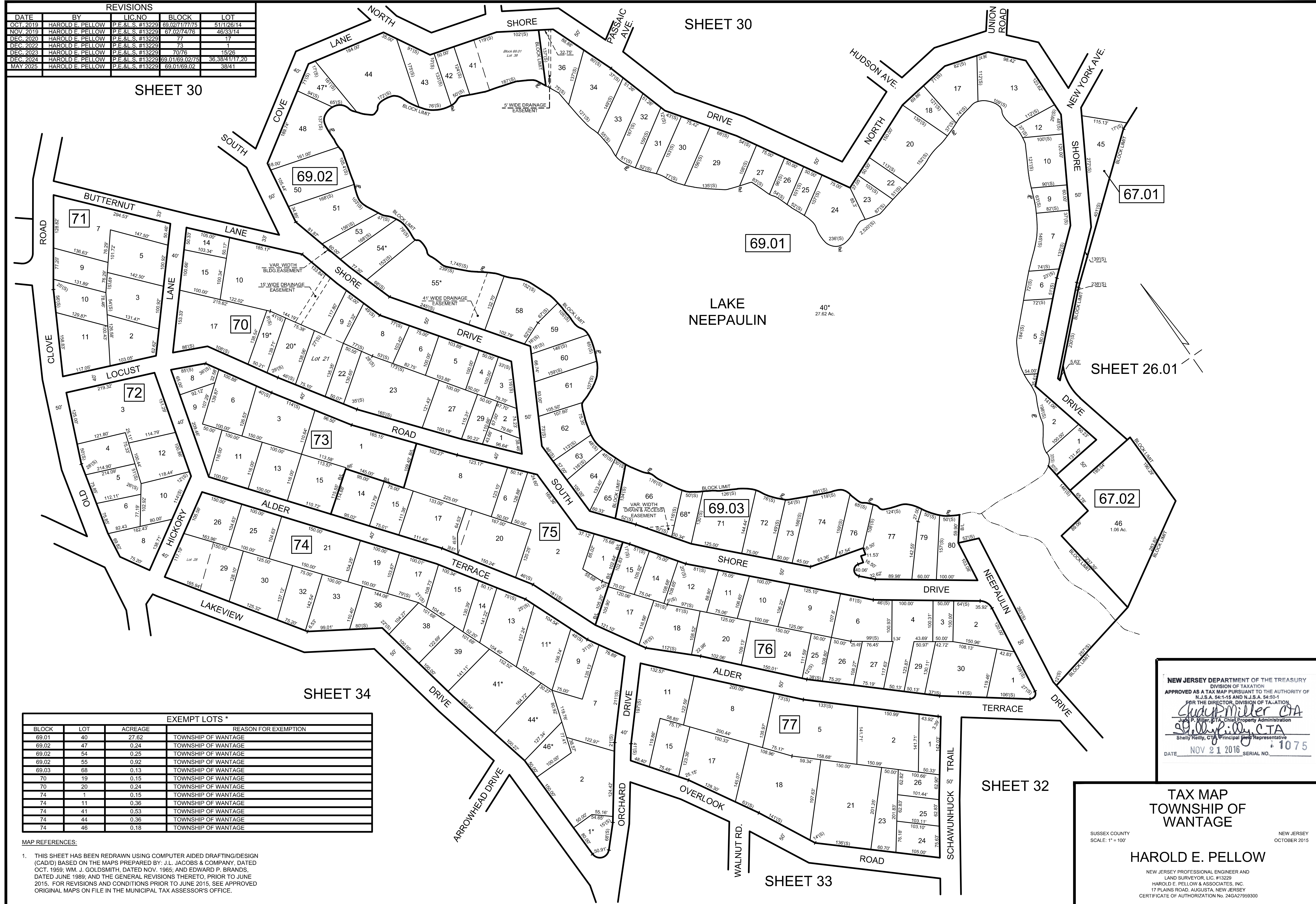
EXEMPT LOTS *			
BLOCK	LOT	ACREAGE	REASON FOR EXEMPTION
57	15	0.36	TOWNSHIP OF WANTAGE
58	23	0.07	TOWNSHIP OF WANTAGE
59	6	0.46	TOWNSHIP OF WANTAGE
61	1	0.18	TOWNSHIP OF WANTAGE
68	15	0.55	NJ HOUSING & MORTGAGE FINANCE

MAP REFERENCES:  
 1. THIS SHEET HAS BEEN REDRAWN USING COMPUTER AIDED DRAFTING/DESIGN (CAD) BASED ON THE MAPS PREPARED BY: J.L. JACOBS & COMPANY, DATED OCT. 1959; WM. J. GOLDSMITH, DATED NOV. 1965; AND EDWARD P. BRANDS, DATED JUNE 1989; AND THE GENERAL REVISIONS THERETO, PRIOR TO JUNE 2015. FOR REVISIONS AND CONDITIONS PRIOR TO JUNE 2015, SEE APPROVED ORIGINAL MAPS ON FILE IN THE MUNICIPAL TAX ASSESSOR'S OFFICE.

NEW JERSEY DEPARTMENT OF THE TREASURY  
 DIVISION OF TAXATION  
 APPROVED AS A TAX MAP PURSUANT TO THE AUTHORITY OF  
 N.J.S.A. 54:1-15 AND N.J.S.A. 54:50-1  
 FOR THE DIRECTOR, DIVISION OF TAXATION  
*Shelly P. Miller, CTA*  
 Shelly P. Miller, CTA, Chief Property Administration  
 Shelly P. Miller, CTA, Principal and Representative  
 DATE: NOV 21 2016 SERIAL NO. 1075

TAX MAP  
 TOWNSHIP OF  
 WANTAGE  
 SUSSEX COUNTY  
 SCALE: 1" = 100'  
 NEW JERSEY  
 OCTOBER 2015  
**HAROLD E. PELLOW**  
 NEW JERSEY PROFESSIONAL ENGINEER AND  
 LAND SURVEYOR, LIC. #13229  
 HAROLD E. PELLOW & ASSOCIATES, INC.  
 17 PLAINS ROAD, AUGUSTA, NEW JERSEY  
 CERTIFICATE OF AUTHORIZATION NO. 24GA27595300

REVISIONS				
DATE	BY	LIC. NO.	BLOCK	LOT
OCT. 2019	HAROLD E. PELLOW	P.E. & L.S. #13229	69.02/71/77/75	51/1/26/14
NOV. 2019	HAROLD E. PELLOW	P.E. & L.S. #13229	67.02/74/76	46/33/14
DEC. 2020	HAROLD E. PELLOW	P.E. & L.S. #13229	77	17
DEC. 2022	HAROLD E. PELLOW	P.E. & L.S. #13229	73	1
DEC. 2023	HAROLD E. PELLOW	P.E. & L.S. #13229	70/76	15/26
DEC. 2024	HAROLD E. PELLOW	P.E. & L.S. #13229	69.01/69.02/75	36.38/41/17.20
MAY 2025	HAROLD E. PELLOW	P.E. & L.S. #13229	69.01/69.02	38/41



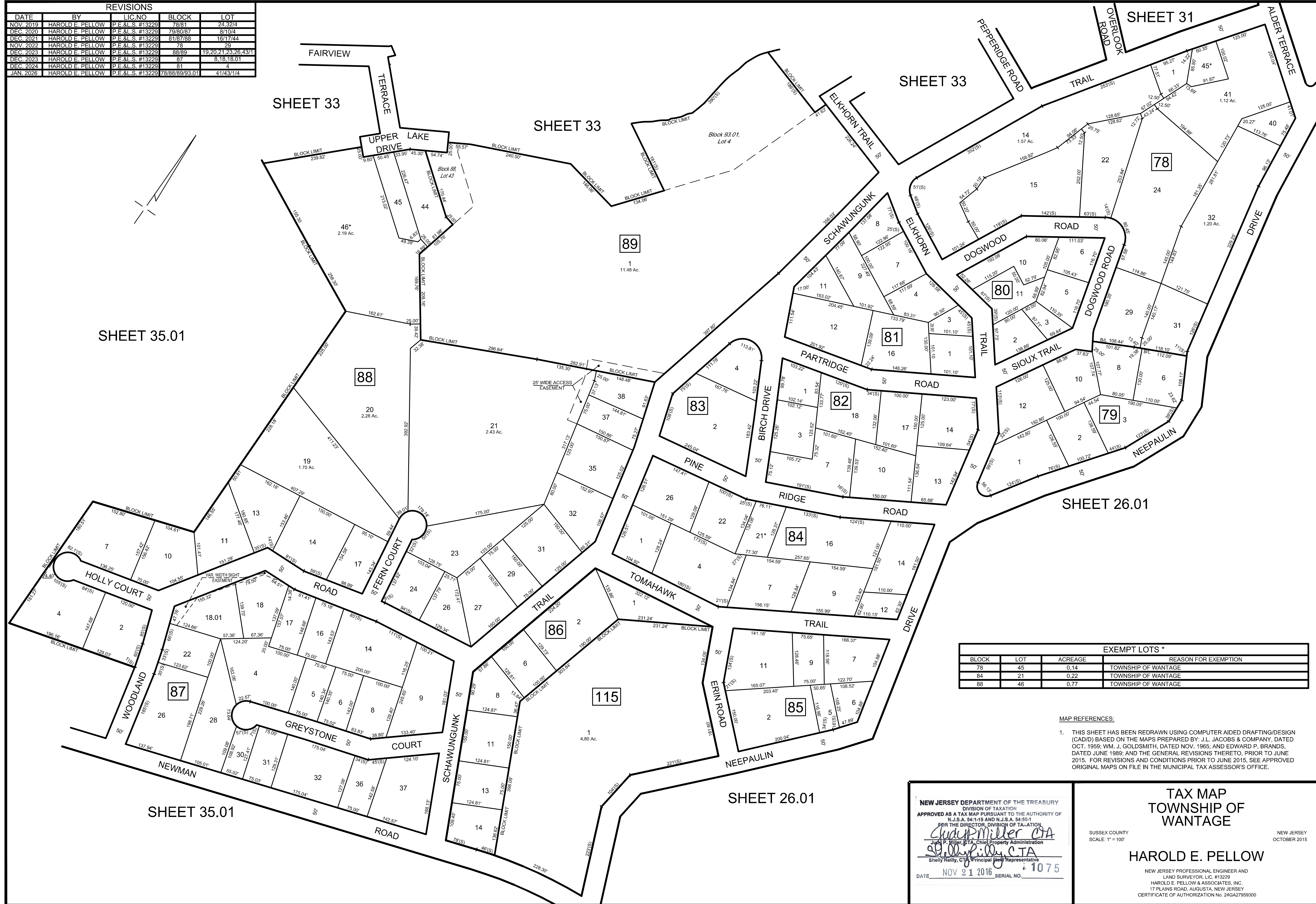
EXEMPT LOTS *			
BLOCK	LOT	ACREAGE	REASON FOR EXEMPTION
69.01	40	27.62	TOWNSHIP OF WANTAGE
69.02	47	0.24	TOWNSHIP OF WANTAGE
69.02	54	0.25	TOWNSHIP OF WANTAGE
69.02	55	0.92	TOWNSHIP OF WANTAGE
69.03	68	0.13	TOWNSHIP OF WANTAGE
70	19	0.15	TOWNSHIP OF WANTAGE
70	20	0.24	TOWNSHIP OF WANTAGE
74	1	0.15	TOWNSHIP OF WANTAGE
74	11	0.36	TOWNSHIP OF WANTAGE
74	41	0.53	TOWNSHIP OF WANTAGE
74	44	0.36	TOWNSHIP OF WANTAGE
74	46	0.18	TOWNSHIP OF WANTAGE

MAP REFERENCES:  
 1. THIS SHEET HAS BEEN REDRAWN USING COMPUTER AIDED DRAFTING/DESIGN (CAD/D) BASED ON THE MAPS PREPARED BY: J.L. JACOBS & COMPANY, DATED OCT. 1959; WM. J. GOLDSMITH, DATED NOV. 1965; AND EDWARD P. BRUNDS, DATED JUNE 1989; AND THE GENERAL REVISIONS THERETO, PRIOR TO JUNE 2015. FOR REVISIONS AND CONDITIONS PRIOR TO JUNE 2015, SEE APPROVED ORIGINAL MAPS ON FILE IN THE MUNICIPAL TAX ASSESSOR'S OFFICE.

NEW JERSEY DEPARTMENT OF THE TREASURY  
 DIVISION OF TAXATION  
 APPROVED AS A TAX MAP PURSUANT TO THE AUTHORITY OF  
 N.J.S.A. 54:1-15 AND N.J.S.A. 54:50-1  
 FOR THE DIRECTOR, DIVISION OF TAXATION  
*Chad Miller CTA*  
 Chad P. Miller, C.T.A., Chief Property Administration  
*Shelly Pily CTA*  
 Shelly Pily, C.T.A., Principal Field Representative  
 DATE: NOV 21 2016 SERIAL NO. 1075

TAX MAP  
 TOWNSHIP OF  
 WANTAGE  
 SUSSEX COUNTY  
 SCALE: 1" = 100'  
 NEW JERSEY  
 OCTOBER 2015  
**HAROLD E. PELLOW**  
 NEW JERSEY PROFESSIONAL ENGINEER AND  
 LAND SURVEYOR, LIC. #13229  
 HAROLD E. PELLOW & ASSOCIATES, INC.  
 17 PLAINS ROAD, AUGUSTA, NEW JERSEY  
 CERTIFICATE OF AUTHORIZATION NO. 24GA27959300

REVISIONS				
DATE	BY	LIC.NO	BLOCK	LOT
NOV. 2019	HAROLD E. PELLOW	P.E.&L.S. #13229	78/81	24.32/4
DEC. 2020	HAROLD E. PELLOW	P.E.&L.S. #13229	79/80/87	8/10/4
DEC. 2021	HAROLD E. PELLOW	P.E.&L.S. #13229	81/87/88	16/17/44
NOV. 2022	HAROLD E. PELLOW	P.E.&L.S. #13229	78	29
DEC. 2023	HAROLD E. PELLOW	P.E.&L.S. #13229	88/89	19.20.21.23.26.43/1
DEC. 2023	HAROLD E. PELLOW	P.E.&L.S. #13229	87	8.18.18.01
DEC. 2024	HAROLD E. PELLOW	P.E.&L.S. #13229	81	4
JAN. 2026	HAROLD E. PELLOW	P.E.&L.S. #13229	78/88/89/93.01	41/43/1/4



EXEMPT LOTS *			
BLOCK	LOT	ACREAGE	REASON FOR EXEMPTION
78	45	0.14	TOWNSHIP OF WANTAGE
84	21	0.22	TOWNSHIP OF WANTAGE
88	46	0.77	TOWNSHIP OF WANTAGE

MAP REFERENCES:  
 1. THIS SHEET HAS BEEN REDRAWN USING COMPUTER AIDED DRAFTING/DESIGN (CAD/D) BASED ON THE MAPS PREPARED BY: J.L. JACOBS & COMPANY, DATED OCT. 1999; W.M. J. GOLDSMITH, DATED NOV. 1985; AND EDWARD P. BRANDS, DATED JUNE 1989; AND THE GENERAL REVISIONS THERETO, PRIOR TO JUNE 2015. FOR REVISIONS AND CONDITIONS PRIOR TO JUNE 2015, SEE APPROVED ORIGINAL MAPS ON FILE IN THE MUNICIPAL TAX ASSESSOR'S OFFICE.

NEW JERSEY DEPARTMENT OF THE TREASURY  
 DIVISION OF TAXATION  
 APPROVED AS A TAX MAP PURSUANT TO THE AUTHORITY OF  
 N.J.S.A. 54:1-15 AND N.J.S.A. 54:50-1  
 FOR THE DIRECTOR, DIVISION OF TAXATION

*Sheilly Miller CTA*  
 Jack P. Miller, CTA, Chief Property Administration

*Sheilly Miller CTA*  
 Sheilly Miller, CTA, Principal Representative

DATE: NOV 21 2016 SERIAL NO. 1075

TAX MAP  
 TOWNSHIP OF  
 WANTAGE

SUSSEX COUNTY  
 SCALE: 1" = 100'

HAROLD E. PELLOW

NEW JERSEY PROFESSIONAL ENGINEER AND  
 LAND SURVEYOR: LIC. #13229  
 HAROLD E. PELLOW & ASSOCIATES, INC.  
 17 PLAINS ROAD, AUGUSTA, NEW JERSEY  
 CERTIFICATE OF AUTHORIZATION NO. 24GA27959300

NEW JERSEY  
 OCTOBER 2015

REVISIONS				
DATE	BY	LIC. NO	BLOCK	LOT
DEC. 2019	HAROLD E. PELLOW	P.E.&L.S. #13229	96/101/103	1/4/24
DEC. 2020	HAROLD E. PELLOW	P.E.&L.S. #13229	94/101/105	26/9/8
DEC. 2021	HAROLD E. PELLOW	P.E.&L.S. #13229	92/99/100	1/11/5/11
NOV. 2022	HAROLD E. PELLOW	P.E.&L.S. #13229	92/97/103	8/5/3
DEC. 2023	HAROLD E. PELLOW	P.E.&L.S. #13229	92/94/98	8/14/20/7
DEC. 2024	HAROLD E. PELLOW	P.E.&L.S. #13229	96/99	16/18
JAN. 2026	HAROLD E. PELLOW	P.E.&L.S. #13229	93.01/93.02/99	1/4/23/5/6

SHEET 34

SHEET 35.01

SHEET 31

SHEET 32

EXEMPT LOTS *			
BLOCK	LOT	ACREAGE	REASON FOR EXEMPTION
88.01	48	1.13	TOWNSHIP OF WANTAGE
90	9	0.15	TOWNSHIP OF WANTAGE
93.02	23	1.38	SUSSEX WANTAGE PORPOISES PARENTS AS
93.02	26	0.18	TOWNSHIP OF WANTAGE
93.02	27	0.38	TOWNSHIP OF WANTAGE
93.02	29	0.17	TOWNSHIP OF WANTAGE
93.02	30	0.15	TOWNSHIP OF WANTAGE
93.03	31	4.19	TOWNSHIP OF WANTAGE
105	11	0.17	TOWNSHIP OF WANTAGE

MAP REFERENCES:

- THIS SHEET HAS BEEN REDRAWN USING COMPUTER AIDED DRAFTING/DESIGN (CAD) BASED ON THE MAPS PREPARED BY: J.L. JACOBS & COMPANY, DATED OCT. 1959; W.M. J. GOLDSMITH, DATED NOV. 1965; AND EDWARD P. BRANDS, DATED JUNE 1989; AND THE GENERAL REVISIONS THERETO. PRIOR TO JUNE 2015, FOR REVISIONS AND CONDITIONS PRIOR TO JUNE 2015, SEE APPROVED ORIGINAL MAPS ON FILE IN THE MUNICIPAL TAX ASSESSOR'S OFFICE.

NEW JERSEY DEPARTMENT OF THE TREASURY  
 DIVISION OF TAXATION  
 APPROVED AS A TAX MAP PURSUANT TO THE AUTHORITY OF  
 N.J.S.A. 54:1-15 AND N.J.S.A. 54:50-1  
 FOR THE DIRECTOR, DIVISION OF TAXATION  
*Cheryl Miller CTA*  
 Cheryl Miller, CTA, Chief Property Administration  
*Shelly P. Kelly CTA*  
 Shelly Kelly, CTA, Principal Field Representative  
 DATE: NOV 21 2016 SERIAL NO. 1075

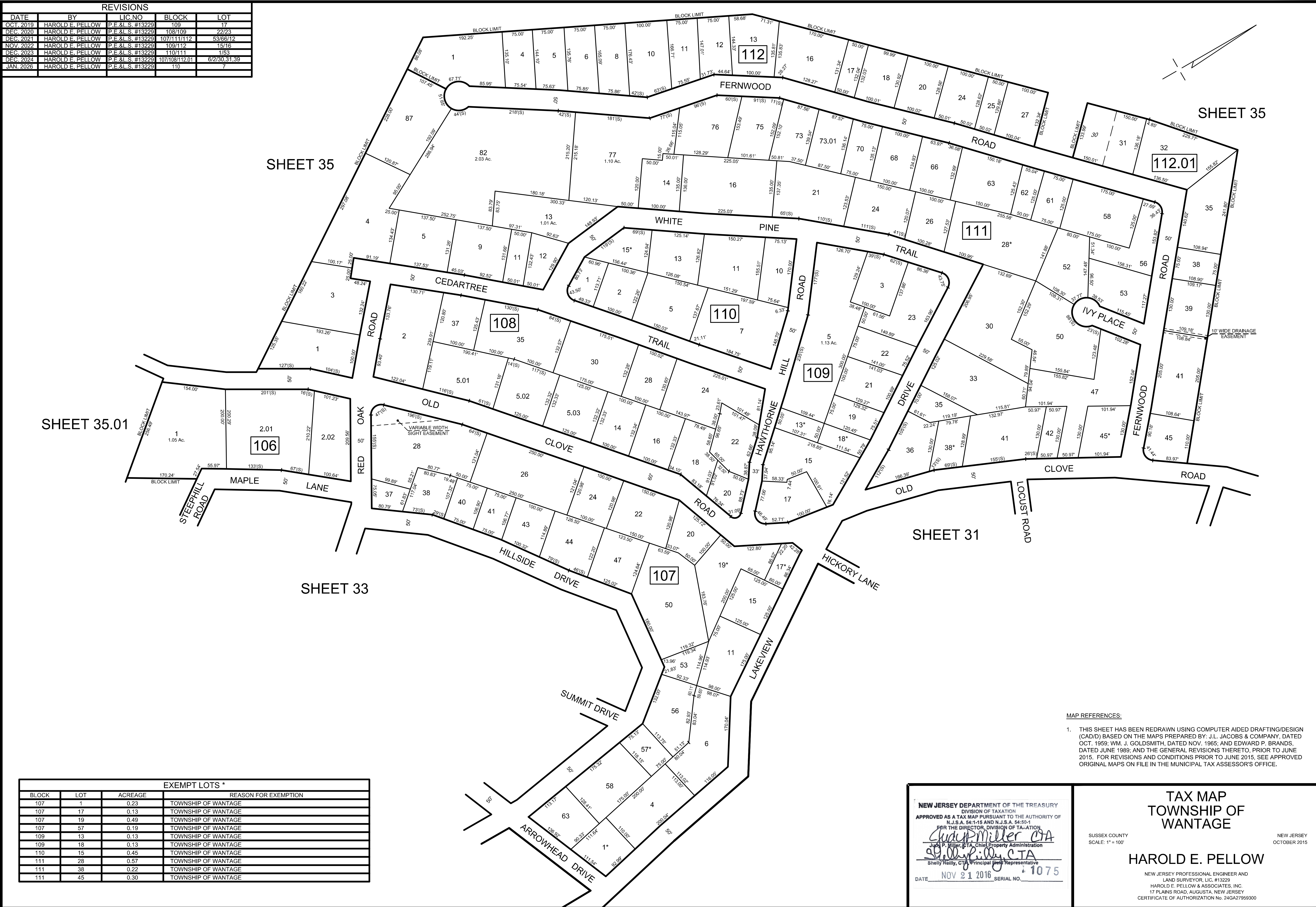
TAX MAP TOWNSHIP OF WANTAGE

SUSSEX COUNTY SCALE: 1" = 100' NEW JERSEY OCTOBER 2015

HAROLD E. PELLOW

NEW JERSEY PROFESSIONAL ENGINEER AND  
 LAND SURVEYOR, LIC. #13229  
 HAROLD E. PELLOW & ASSOCIATES, INC.  
 17 PLAINS ROAD, AUGUSTA, NEW JERSEY  
 CERTIFICATE OF AUTHORIZATION NO. 24GA27959300

REVISIONS				
DATE	BY	LIC.NO	BLOCK	LOT
OCT. 2019	HAROLD E. PELLOW	P.E.&L.S. #13229	109	17
DEC. 2020	HAROLD E. PELLOW	P.E.&L.S. #13229	108/109	22/23
DEC. 2021	HAROLD E. PELLOW	P.E.&L.S. #13229	107/111/112	53/66/72
NOV. 2022	HAROLD E. PELLOW	P.E.&L.S. #13229	109/112	15/16
DEC. 2023	HAROLD E. PELLOW	P.E.&L.S. #13229	110/111	1/53
DEC. 2024	HAROLD E. PELLOW	P.E.&L.S. #13229	107/108/112/01	6/2/30/31/39
JAN. 2025	HAROLD E. PELLOW	P.E.&L.S. #13229	110	7



SHEET 35

SHEET 35

SHEET 35.01

SHEET 33

SHEET 31

EXEMPT LOTS *			
BLOCK	LOT	ACREAGE	REASON FOR EXEMPTION
107	1	0.23	TOWNSHIP OF WANTAGE
107	17	0.13	TOWNSHIP OF WANTAGE
107	19	0.49	TOWNSHIP OF WANTAGE
107	57	0.19	TOWNSHIP OF WANTAGE
109	13	0.13	TOWNSHIP OF WANTAGE
109	18	0.13	TOWNSHIP OF WANTAGE
110	15	0.45	TOWNSHIP OF WANTAGE
111	28	0.57	TOWNSHIP OF WANTAGE
111	38	0.22	TOWNSHIP OF WANTAGE
111	45	0.30	TOWNSHIP OF WANTAGE

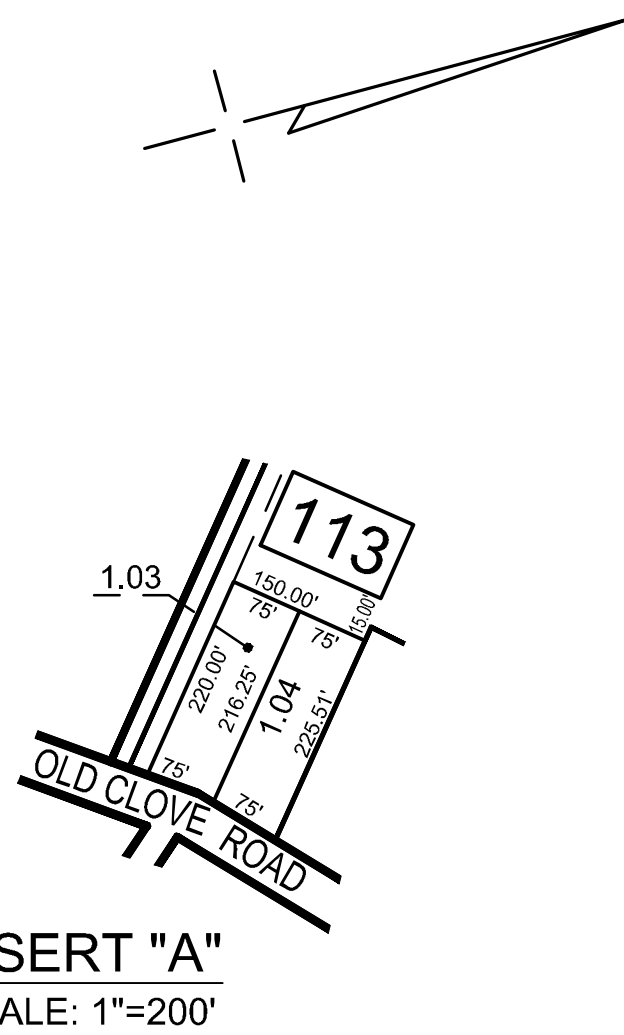
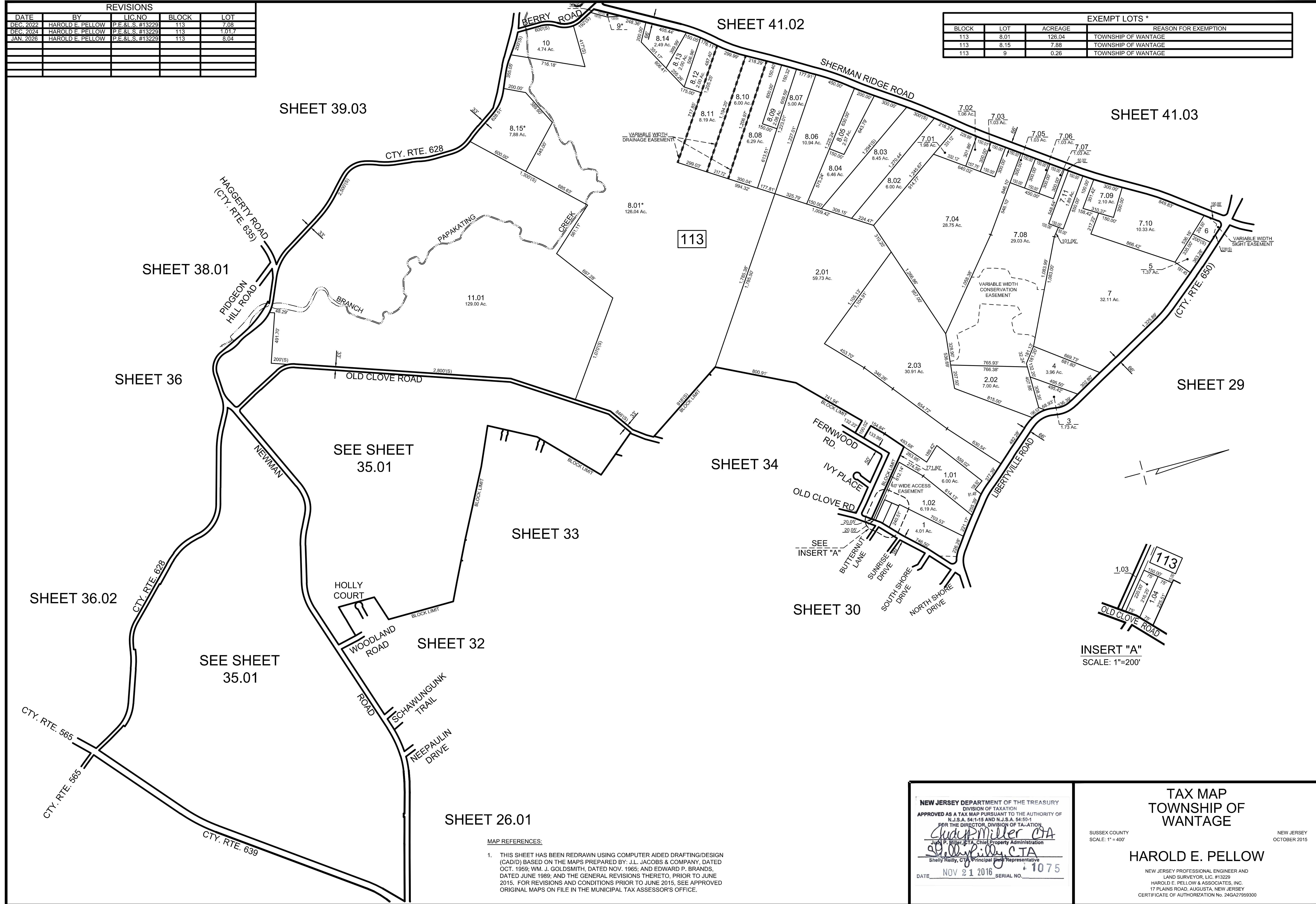
MAP REFERENCES:  
 1. THIS SHEET HAS BEEN REDRAWN USING COMPUTER AIDED DRAFTING/DESIGN (CAD/D) BASED ON THE MAPS PREPARED BY: J.L. JACOBS & COMPANY, DATED OCT. 1959; WM. J. GOLDSMITH, DATED NOV. 1965; AND EDWARD P. BRANDS, DATED JUNE 1989; AND THE GENERAL REVISIONS THERETO, PRIOR TO JUNE 2015. FOR REVISIONS AND CONDITIONS PRIOR TO JUNE 2015, SEE APPROVED ORIGINAL MAPS ON FILE IN THE MUNICIPAL TAX ASSESSOR'S OFFICE.

NEW JERSEY DEPARTMENT OF THE TREASURY  
 DIVISION OF TAXATION  
 APPROVED AS A TAX MAP PURSUANT TO THE AUTHORITY OF  
 N.J.S.A. 54:1-15 AND N.J.S.A. 54:50-1  
 FOR THE DIRECTOR, DIVISION OF TAXATION  
*Shelly Reilly, C.T.A.*  
 Shelly Reilly, C.T.A. Principal Representative  
 DATE: NOV 21 2016 SERIAL NO. 1075

TAX MAP  
 TOWNSHIP OF  
 WANTAGE  
 SUSSEX COUNTY  
 SCALE: 1" = 100'  
 NEW JERSEY  
 OCTOBER 2015  
**HAROLD E. PELLOW**  
 NEW JERSEY PROFESSIONAL ENGINEER AND  
 LAND SURVEYOR, LIC. #13229  
 HAROLD E. PELLOW & ASSOCIATES, INC.  
 17 PLAINS ROAD, AUGUSTA, NEW JERSEY  
 CERTIFICATE OF AUTHORIZATION NO. 24GA27959300

REVISIONS				
DATE	BY	LIC. NO.	BLOCK	LOT
DEC. 2022	HAROLD E. PELLOW	P.E. & L.S. #13229	113	7.08
DEC. 2024	HAROLD E. PELLOW	P.E. & L.S. #13229	113	1.01, 7
JAN. 2026	HAROLD E. PELLOW	P.E. & L.S. #13229	113	8.04

EXEMPT LOTS *				
BLOCK	LOT	ACREAGE	REASON FOR EXEMPTION	
113	8.01	126.04	TOWNSHIP OF WANTAGE	
113	8.15	7.88	TOWNSHIP OF WANTAGE	
113	9	0.26	TOWNSHIP OF WANTAGE	



**MAP REFERENCES:**

1. THIS SHEET HAS BEEN REDRAWN USING COMPUTER AIDED DRAFTING/DESIGN (CAD) BASED ON THE MAPS PREPARED BY: J.L. JACOBS & COMPANY, DATED OCT. 1959; WM. J. GOLDSMITH, DATED NOV. 1965; AND EDWARD P. BRANDS, DATED JUNE 1989; AND THE GENERAL REVISIONS THERETO, PRIOR TO JUNE 2015. FOR REVISIONS AND CONDITIONS PRIOR TO JUNE 2015, SEE APPROVED ORIGINAL MAPS ON FILE IN THE MUNICIPAL TAX ASSESSOR'S OFFICE.

NEW JERSEY DEPARTMENT OF THE TREASURY  
 DIVISION OF TAXATION  
 APPROVED AS A TAX MAP PURSUANT TO THE AUTHORITY OF  
 N.J.S.A. 54:1-15 AND N.J.S.A. 54:50-1  
 FOR THE DIRECTOR, DIVISION OF TAXATION

*Chad Miller CTA*  
 Chad P. Miller, CTA, Chief Property Administration

*Shelly Reilly CTA*  
 Shelly Reilly, CTA, Principal Property Representative

DATE: NOV 21 2016 SERIAL NO. 1075

TAX MAP  
 TOWNSHIP OF  
 WANTAGE

SUSSEX COUNTY  
 SCALE: 1" = 400'

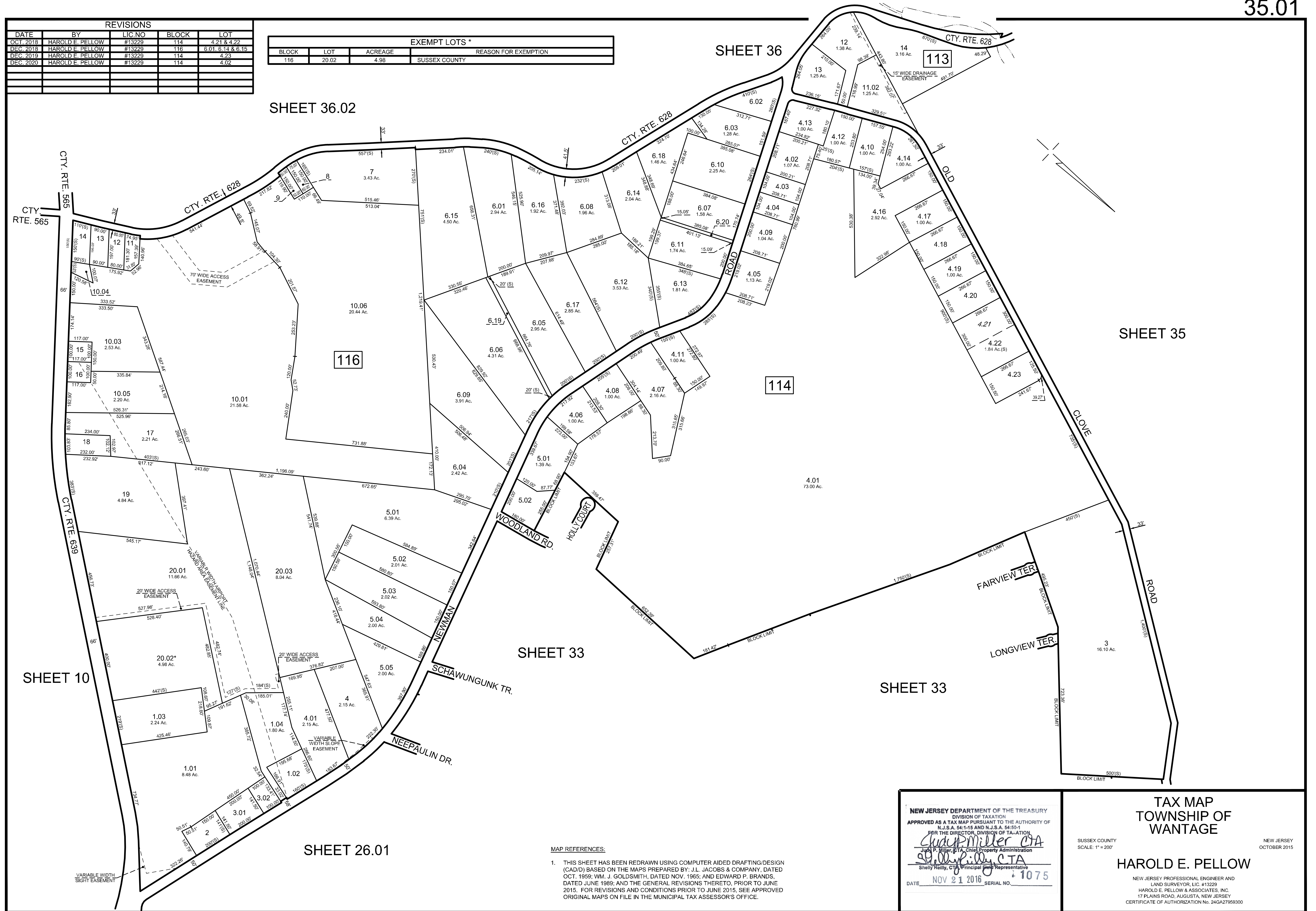
HAROLD E. PELLOW

NEW JERSEY PROFESSIONAL ENGINEER AND  
 LAND SURVEYOR, LIC. #13229  
 HAROLD E. PELLOW & ASSOCIATES, INC.  
 17 PLAINS ROAD, AUGUSTA, NEW JERSEY  
 CERTIFICATE OF AUTHORIZATION NO. 24GA27595300

NEW JERSEY  
 OCTOBER 2015

REVISIONS				
DATE	BY	LIC. NO.	BLOCK	LOT
OCT. 2018	HAROLD E. PELLOW	#13229	114	4.21 & 4.22
DEC. 2018	HAROLD E. PELLOW	#13229	116	6.01, 6.14 & 6.15
DEC. 2019	HAROLD E. PELLOW	#13229	114	4.23
DEC. 2020	HAROLD E. PELLOW	#13229	114	4.02

EXEMPT LOTS *			
BLOCK	LOT	ACREAGE	REASON FOR EXEMPTION
116	20.02	4.98	SUSSEX COUNTY



**MAP REFERENCES:**

1. THIS SHEET HAS BEEN REDRAWN USING COMPUTER AIDED DRAFTING/DESIGN (CAD/D) BASED ON THE MAPS PREPARED BY: J.L. JACOBS & COMPANY, DATED OCT. 1959; WM. J. GOLDSMITH, DATED NOV. 1965; AND EDWARD P. BRANDS, DATED JUNE 1989; AND THE GENERAL REVISIONS THERETO, PRIOR TO JUNE 2015. FOR REVISIONS AND CONDITIONS PRIOR TO JUNE 2015, SEE APPROVED ORIGINAL MAPS ON FILE IN THE MUNICIPAL TAX ASSESSOR'S OFFICE.

NEW JERSEY DEPARTMENT OF THE TREASURY  
 DIVISION OF TAXATION  
 APPROVED AS A TAX MAP PURSUANT TO THE AUTHORITY OF  
 N.J.S.A. 54:1-15 AND N.J.S.A. 54:50-1  
 FOR THE DIRECTOR, DIVISION OF TAXATION

*Shelly Pellow*  
 Shelly Pellow, C.T.A. Principal Representative

DATE: NOV 21 2016 SERIAL NO. 1075

TAX MAP  
 TOWNSHIP OF  
 WANTAGE

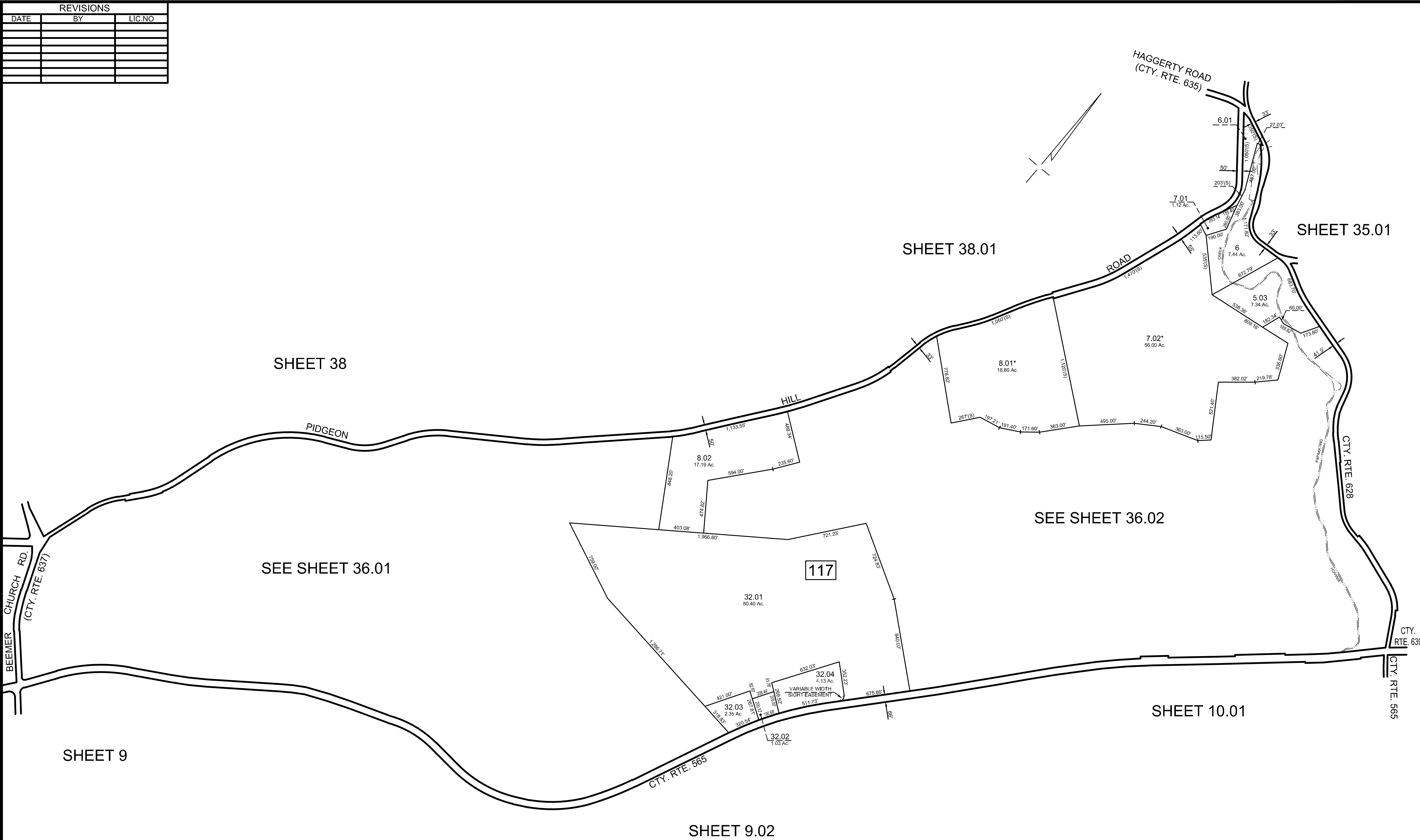
SUSSEX COUNTY  
 SCALE: 1" = 200'

NEW JERSEY  
 OCTOBER 2015

**HAROLD E. PELLOW**

NEW JERSEY PROFESSIONAL ENGINEER AND  
 LAND SURVEYOR, LIC. #13229  
 HAROLD E. PELLOW & ASSOCIATES, INC.  
 17 PLAINS ROAD, AUGUSTA, NEW JERSEY  
 CERTIFICATE OF AUTHORIZATION NO. 24GA27969300

REVISIONS		
DATE	BY	LIC.NO



EXEMPT LOTS *			
BLOCK	LOT	ACREAGE	REASON FOR EXEMPTION
117	7.02	56.00	HIGH POINT REGIONAL HIGH SCHOOL
117	8.01	18.80	HIGH POINT REGIONAL HIGH SCHOOL

**MAP REFERENCES:**

1. THIS SHEET HAS BEEN REDRAWN USING COMPUTER AIDED DRAFTING/DESIGN (CAD/D) BASED ON THE MAPS PREPARED BY: J.L. JACOBS & COMPANY, DATED OCT. 1959; WM. J. GOLDSMITH, DATED NOV. 1965; AND EDWARD P. BRANDS, DATED JUNE 1989; AND THE GENERAL REVISIONS THERETO, PRIOR TO JUNE 2015. FOR REVISIONS AND CONDITIONS PRIOR TO JUNE 2015, SEE APPROVED ORIGINAL MAPS ON FILE IN THE MUNICIPAL TAX ASSESSOR'S OFFICE.

NEW JERSEY DEPARTMENT OF THE TREASURY  
 DIVISION OF TAXATION  
 APPROVED AS A TAX MAP PURSUANT TO THE AUTHORITY OF  
 N.J.S.A. 54:1-15 AND N.J.S.A. 54:50-1  
 FOR THE DIRECTOR, DIVISION OF TAXATION

*Clayton Miller CTA*  
 Judy P. Miller, CTA, Chief Property Administration  
*Shelly Reilly CTA*  
 Shelly Reilly, CTA, Principal Field Representative

DATE: NOV 21 2016 SERIAL NO. 1075

TAX MAP  
 TOWNSHIP OF  
 WANTAGE

SUSSEX COUNTY  
 SCALE: 1" = 400'

NEW JERSEY  
 OCTOBER 2015

**HAROLD E. PELLOW**

NEW JERSEY PROFESSIONAL ENGINEER AND  
 LAND SURVEYOR, LIC. #13229  
 HAROLD E. PELLOW & ASSOCIATES, INC.  
 17 PLAINS ROAD, AUGUSTA, NEW JERSEY  
 CERTIFICATE OF AUTHORIZATION NO. 24GA27959300

REVISIONS

DATE	BY	LIC. NO.	BLOCK	LOT
OCT. 2019	HAROLD E. PELLOW	P.E. & L.S. #13229	117	22.01
DEC. 2020	HAROLD E. PELLOW	P.E. & L.S. #13229	117	14.01
DEC. 2021	HAROLD E. PELLOW	P.E. & L.S. #13229	117	11.02, 14.04, 24.01, 24.03
NOV. 2022	HAROLD E. PELLOW	P.E. & L.S. #13229	117	26, 27, 01, 27.05
DEC. 2024	HAROLD E. PELLOW	P.E. & L.S. #13229	117	15.16
JAN. 2026	HAROLD E. PELLOW	P.E. & L.S. #13229	117	17, 27, 01

EXEMPT LOTS *			
BLOCK	LOT	ACREAGE	REASON FOR EXEMPTION
117	17	0.78	SUSSEX COUNTY HABITAT FOR HUMANITY, INC.

SHEET 38

SHEET 36

117

SHEET 9.02

SHEET 9.02

SHEET 9

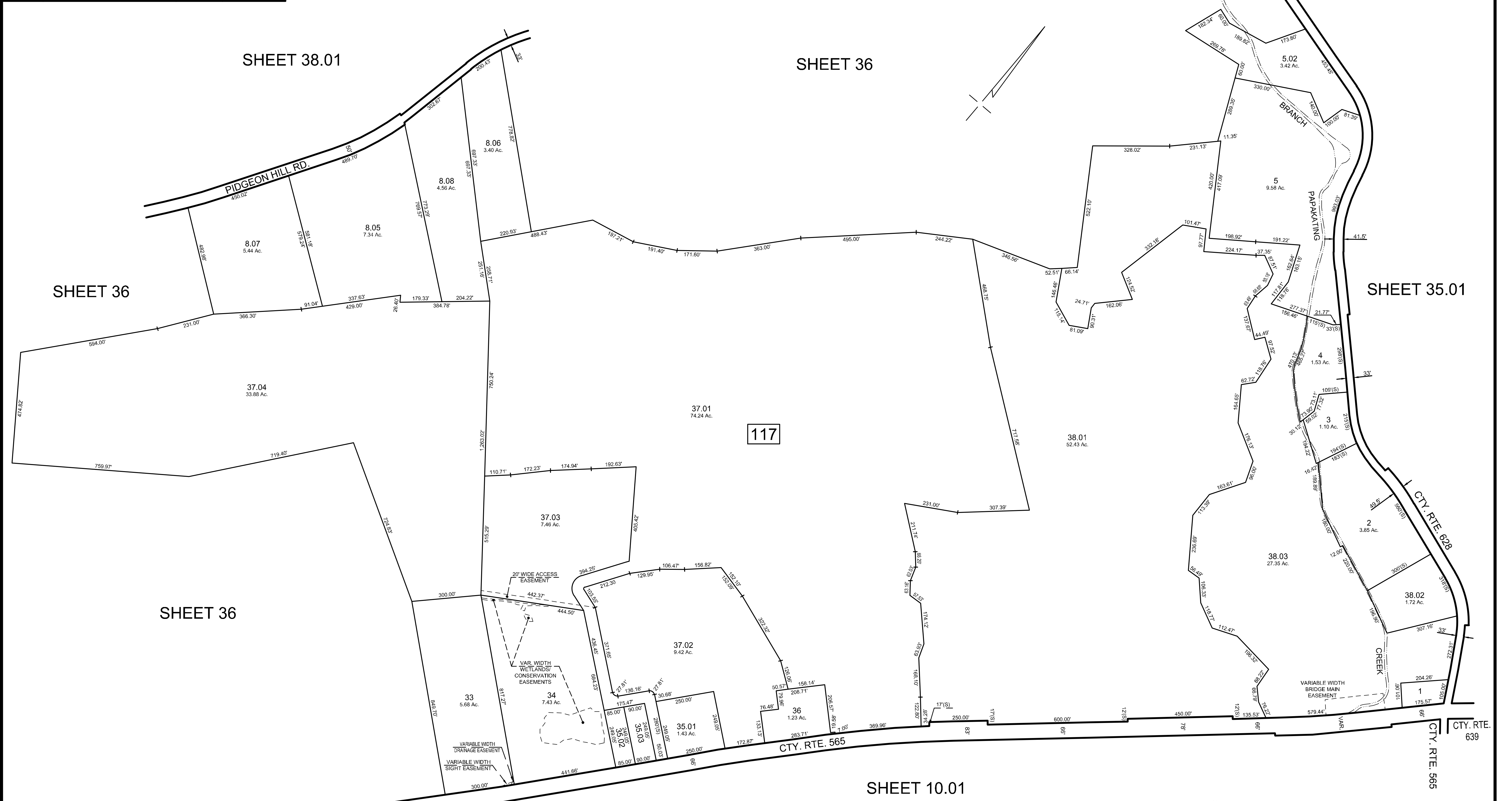
MAP REFERENCES:

- THIS SHEET HAS BEEN REDRAWN USING COMPUTER AIDED DRAFTING/DESIGN (CAD/D) BASED ON THE MAPS PREPARED BY: J.L. JACOBS & COMPANY, DATED OCT. 1959; WM. J. GOLDSMITH, DATED NOV. 1965; AND EDWARD P. BRANDS, DATED JUNE 1989; AND THE GENERAL REVISIONS THERETO, PRIOR TO JUNE 2015. FOR REVISIONS AND CONDITIONS PRIOR TO JUNE 2015, SEE APPROVED ORIGINAL MAPS ON FILE IN THE MUNICIPAL TAX ASSESSOR'S OFFICE.

NEW JERSEY DEPARTMENT OF THE TREASURY  
 DIVISION OF TAXATION  
 APPROVED AS A TAX MAP PURSUANT TO THE AUTHORITY OF  
 N.J.S.A. 54:1-15 AND N.J.S.A. 54:50-1  
 FOR THE DIRECTOR, DIVISION OF TAXATION  
*Cheryl Miller CTA*  
 Cheryl Miller, CTA, Chief Property Administration  
*Shelly Kelly CTA*  
 Shelly Kelly, CTA, Principal Field Representative  
 DATE NOV 21 2016 SERIAL NO. 1075

TAX MAP  
 TOWNSHIP OF  
 WANTAGE  
 SUSSEX COUNTY  
 SCALE: 1" = 200'  
 NEW JERSEY  
 OCTOBER 2015  
**HAROLD E. PELLOW**  
 NEW JERSEY PROFESSIONAL ENGINEER AND  
 LAND SURVEYOR, LIC. #13229  
 HAROLD E. PELLOW & ASSOCIATES, INC.  
 17 PLAINS ROAD, AUGUSTA, NEW JERSEY  
 CERTIFICATE OF AUTHORIZATION No. 24GA27959300

REVISIONS				
DATE	BY	LIC.NO	BLOCK	LOT
DEC. 2020	HAROLD E. PELLOW	#13229	117	37.02
DEC. 2022	HAROLD E. PELLOW	#13229	117	33
DEC. 2024	HAROLD E. PELLOW	#13229	117	34



**MAP REFERENCES:**

1. THIS SHEET HAS BEEN REDRAWN USING COMPUTER AIDED DRAFTING/DESIGN (CAD) BASED ON THE MAPS PREPARED BY: J.L. JACOBS & COMPANY, DATED OCT. 1959; WM. J. GOLDSMITH, DATED NOV. 1965; AND EDWARD P. BRANDS, DATED JUNE 1989; AND THE GENERAL REVISIONS THERETO, PRIOR TO JUNE 2015. FOR REVISIONS AND CONDITIONS PRIOR TO JUNE 2015, SEE APPROVED ORIGINAL MAPS ON FILE IN THE MUNICIPAL TAX ASSESSOR'S OFFICE.

NEW JERSEY DEPARTMENT OF THE TREASURY  
 DIVISION OF TAXATION  
 APPROVED AS A TAX MAP PURSUANT TO THE AUTHORITY OF  
 N.J.S.A. 54:1-15 AND N.J.S.A. 54:50-1  
 FOR THE DIRECTOR, DIVISION OF TAXATION  
*Shelly Miller CTA*  
 Judy P. Miller, CTA, Chief Property Administration  
*Shelly Miller CTA*  
 Shelly Miller, CTA, Principal Field Representative  
 DATE NOV 21 2016 SERIAL NO. 1075

**TAX MAP**  
**TOWNSHIP OF**  
**WANTAGE**

SUSSEX COUNTY  
 SCALE: 1" = 200'

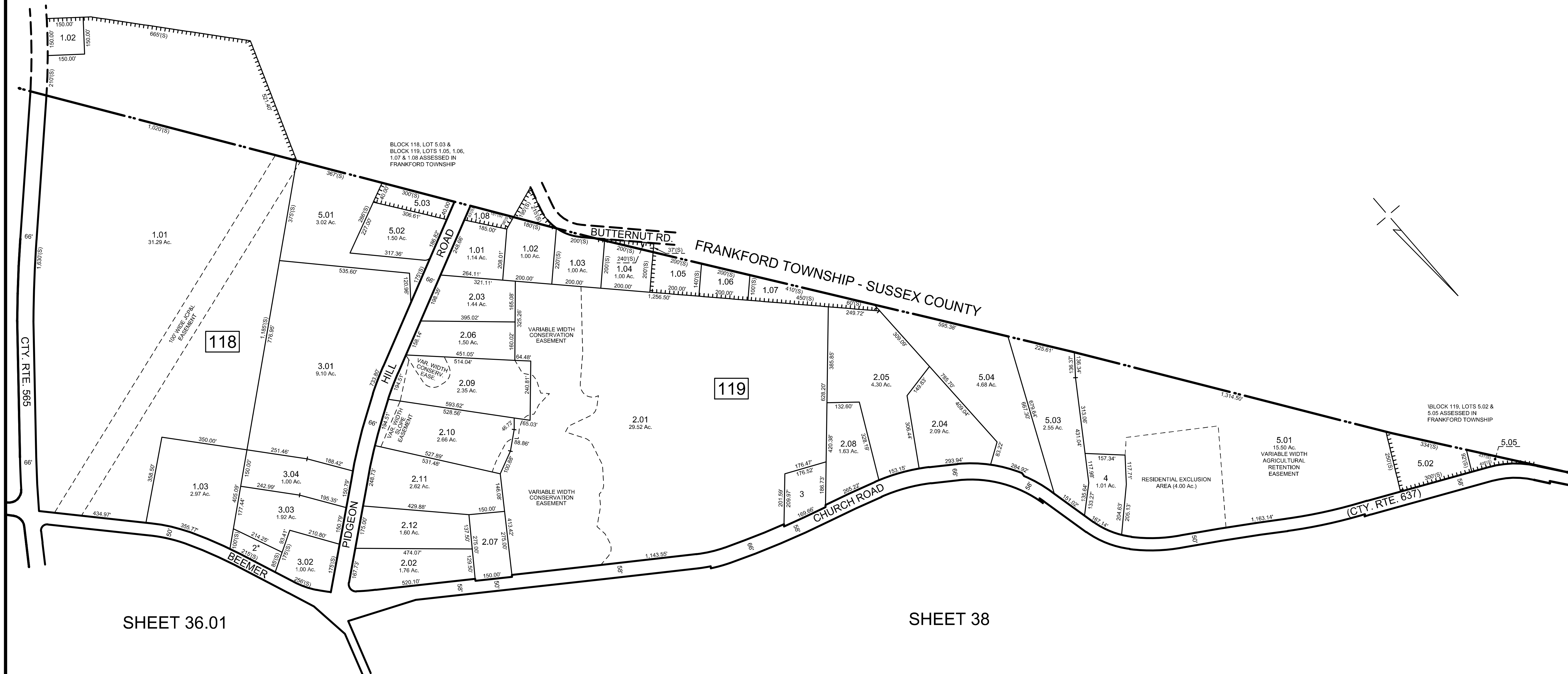
NEW JERSEY  
 OCTOBER 2015

**HAROLD E. PELLOW**

NEW JERSEY PROFESSIONAL ENGINEER AND  
 LAND SURVEYOR, LIC. #13229  
 HAROLD E. PELLOW & ASSOCIATES, INC.  
 17 PLAINS ROAD, AUGUSTA, NEW JERSEY  
 CERTIFICATE OF AUTHORIZATION NO. 24GA2756300

REVISIONS				
DATE	BY	LIC.NO	BLOCK	LOT
DEC. 2024	HAROLD E. PELLOW	P.E.&L.S. #13229	119	2.06
JAN. 2026	HAROLD E. PELLOW	P.E.&L.S. #13229	119	2.01, 2.09, 2.10

EXEMPT LOTS *			
BLOCK	LOT	ACREAGE	REASON FOR EXEMPTION
118	2	0.90	BEEMERVILLE CHURCH CEMETERY



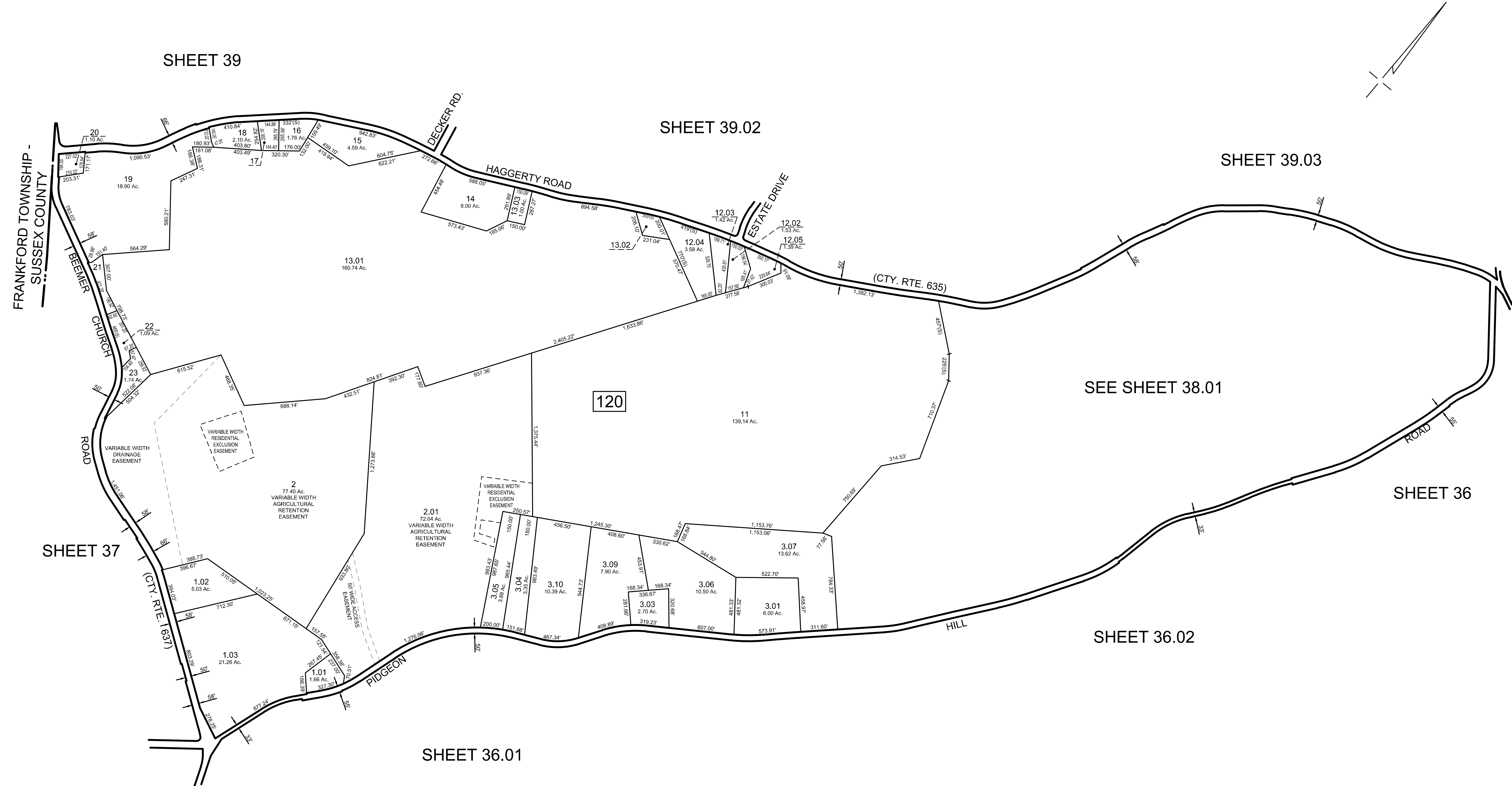
**MAP REFERENCES:**

1. THIS SHEET HAS BEEN REDRAWN USING COMPUTER AIDED DRAFTING/DESIGN (CAD/D) BASED ON THE MAPS PREPARED BY: J.L. JACOBS & COMPANY, DATED OCT. 1959; WM. J. GOLDSMITH, DATED NOV. 1965; AND EDWARD P. BRANDS, DATED JUNE 1989; AND THE GENERAL REVISIONS THERETO, PRIOR TO JUNE 2015. FOR REVISIONS AND CONDITIONS PRIOR TO JUNE 2015, SEE APPROVED ORIGINAL MAPS ON FILE IN THE MUNICIPAL TAX ASSESSOR'S OFFICE.

NEW JERSEY DEPARTMENT OF THE TREASURY  
 DIVISION OF TAXATION  
 APPROVED AS A TAX MAP PURSUANT TO THE AUTHORITY OF  
 N.J.S.A. 54:1-15 AND N.J.S.A. 54:50-1  
 FOR THE DIRECTOR, DIVISION OF TAXATION  
*Shelly Reilly, CTA*  
 Shelly Reilly, CTA, Chief Property Administration  
 DATE: NOV 21 2016 SERIAL NO. 1075

TAX MAP  
 TOWNSHIP OF  
 WANTAGE  
 SUSSEX COUNTY  
 SCALE: 1" = 200'  
 HAROLD E. PELLOW  
 NEW JERSEY PROFESSIONAL ENGINEER AND  
 LAND SURVEYOR, LIC. #13229  
 HAROLD E. PELLOW & ASSOCIATES, INC.  
 17 PLAINS ROAD, AUGUSTA, NEW JERSEY  
 CERTIFICATE OF AUTHORIZATION NO. 24GA27595300  
 NEW JERSEY  
 OCTOBER 2015

REVISIONS				
DATE	BY	LIC.NO	BLOCK	LOT
DEC. 2021	HAROLD E. PELLOW	#13229	120	1,02,18,19
JAN. 2026	HAROLD E. PELLOW	#13229	120	11



**MAP REFERENCES:**

1. THIS SHEET HAS BEEN REDRAWN USING COMPUTER AIDED DRAFTING/DESIGN (CAD/D) BASED ON THE MAPS PREPARED BY: J.L. JACOBS & COMPANY, DATED OCT. 1959; WM. J. GOLDSMITH, DATED NOV. 1965; AND EDWARD P. BRANDS, DATED JUNE 1989; AND THE GENERAL REVISIONS THERETO, PRIOR TO JUNE 2015. FOR REVISIONS AND CONDITIONS PRIOR TO JUNE 2015, SEE APPROVED ORIGINAL MAPS ON FILE IN THE MUNICIPAL TAX ASSESSOR'S OFFICE.

NEW JERSEY DEPARTMENT OF THE TREASURY  
 DIVISION OF TAXATION  
 APPROVED AS A TAX MAP PURSUANT TO THE AUTHORITY OF  
 N.J.S.A. 54:1-15 AND N.J.S.A. 54:50-1  
 FOR THE DIRECTOR, DIVISION OF TAXATION

*Chad Miller CTA*  
 Chad P. Miller, CTA, Chief Property Administration

*Shelly Reilly CTA*  
 Shelly Reilly, CTA, Principal Property Representative

DATE: NOV 21 2016 SERIAL NO. 1075

TAX MAP  
 TOWNSHIP OF  
 WANTAGE

SUSSEX COUNTY  
 SCALE: 1" = 400'

NEW JERSEY  
 OCTOBER 2015

HAROLD E. PELLOW

NEW JERSEY PROFESSIONAL ENGINEER AND  
 LAND SURVEYOR, LIC. #13229  
 HAROLD E. PELLOW & ASSOCIATES, INC.  
 17 PLAINS ROAD, AUGUSTA, NEW JERSEY  
 CERTIFICATE OF AUTHORIZATION NO. 24GA27959300

REVISIONS				
DATE	BY	LIC.NO	BLOCK	LOT
NOV. 2022	HAROLD E. PELLOW	P.E.&L.S. #13229	120	10.01, 10.02



**MAP REFERENCES:**

1. THIS SHEET HAS BEEN REDRAWN USING COMPUTER AIDED DRAFTING/DESIGN (CAD/D) BASED ON THE MAPS PREPARED BY: J.L. JACOBS & COMPANY, DATED OCT. 1959; WM. J. GOLDSMITH, DATED NOV. 1965; AND EDWARD P. BRANDS, DATED JUNE 1989, AND THE GENERAL REVISIONS THERETO, PRIOR TO JUNE 2015. FOR REVISIONS AND CONDITIONS PRIOR TO JUNE 2015, SEE APPROVED ORIGINAL MAPS ON FILE IN THE MUNICIPAL TAX ASSESSOR'S OFFICE.

NEW JERSEY DEPARTMENT OF THE TREASURY  
 DIVISION OF TAXATION  
 APPROVED AS A TAX MAP PURSUANT TO THE AUTHORITY OF  
 N.J.S.A. 54:1-15 AND N.J.S.A. 54:50-1  
 FOR THE DIRECTOR, DIVISION OF TAXATION

*Clayton Miller CTA*  
 Judy P. Miller, CTA, Chief Property Administration

*Shelly Reilly CTA*  
 Shelly Reilly, CTA, Principal Field Representative

DATE: NOV 21 2016 SERIAL NO. 1075

TAX MAP  
 TOWNSHIP OF  
 WANTAGE

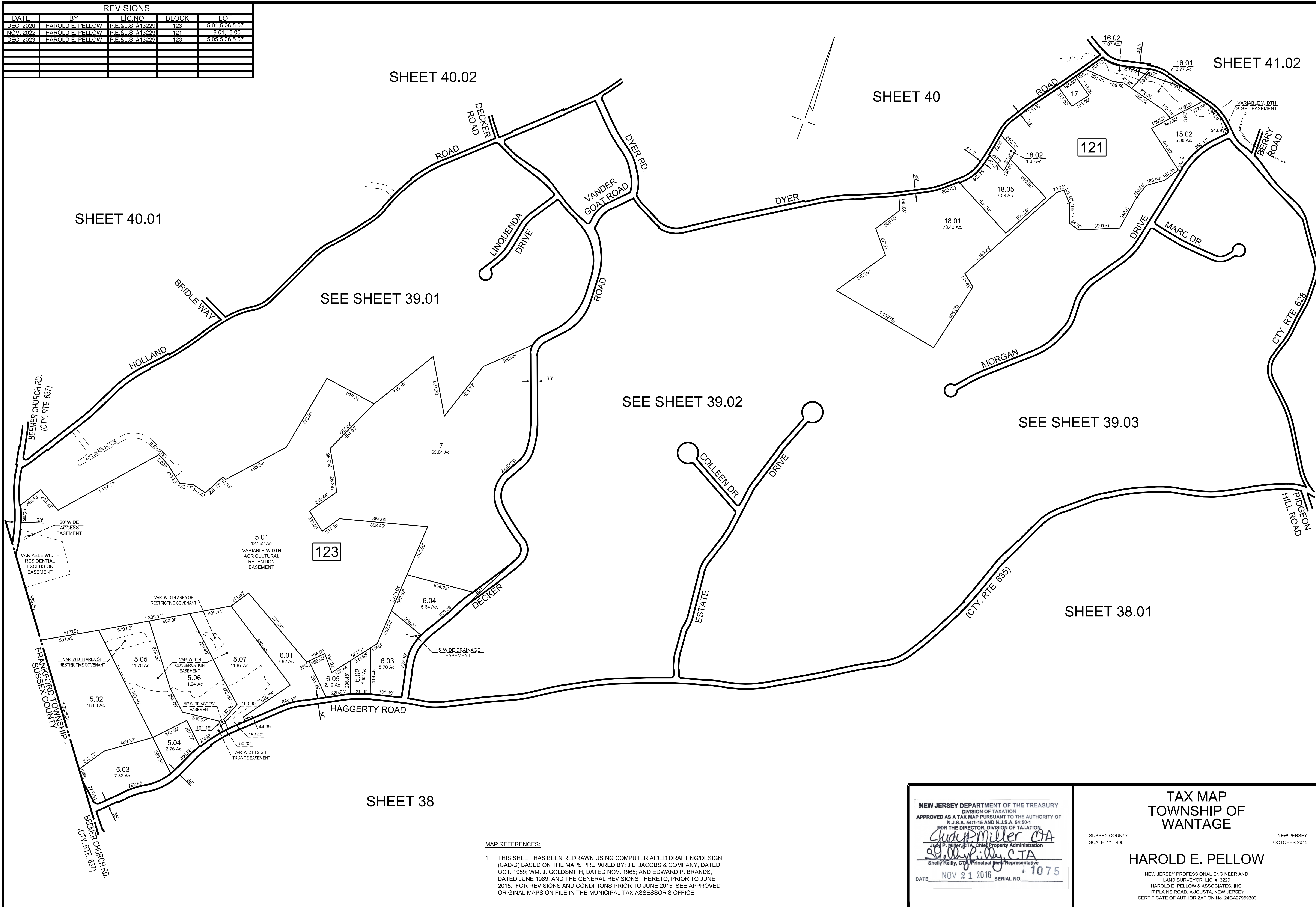
SUSSEX COUNTY  
 SCALE: 1" = 200'

NEW JERSEY  
 OCTOBER 2015

**HAROLD E. PELLOW**

NEW JERSEY PROFESSIONAL ENGINEER AND  
 LAND SURVEYOR, LIC. #13229  
 HAROLD E. PELLOW & ASSOCIATES, INC.  
 17 PLAINS ROAD, AUGUSTA, NEW JERSEY  
 CERTIFICATE OF AUTHORIZATION No. 24GA27959300

REVISIONS				
DATE	BY	LIC.NO	BLOCK	LOT
DEC. 2020	HAROLD E. PELLOW	P.E.&L.S. #13229	123	5.01,5.06,5.07
NOV. 2022	HAROLD E. PELLOW	P.E.&L.S. #13229	121	18.01,18.05
DEC. 2023	HAROLD E. PELLOW	P.E.&L.S. #13229	123	5.05,5.06,5.07



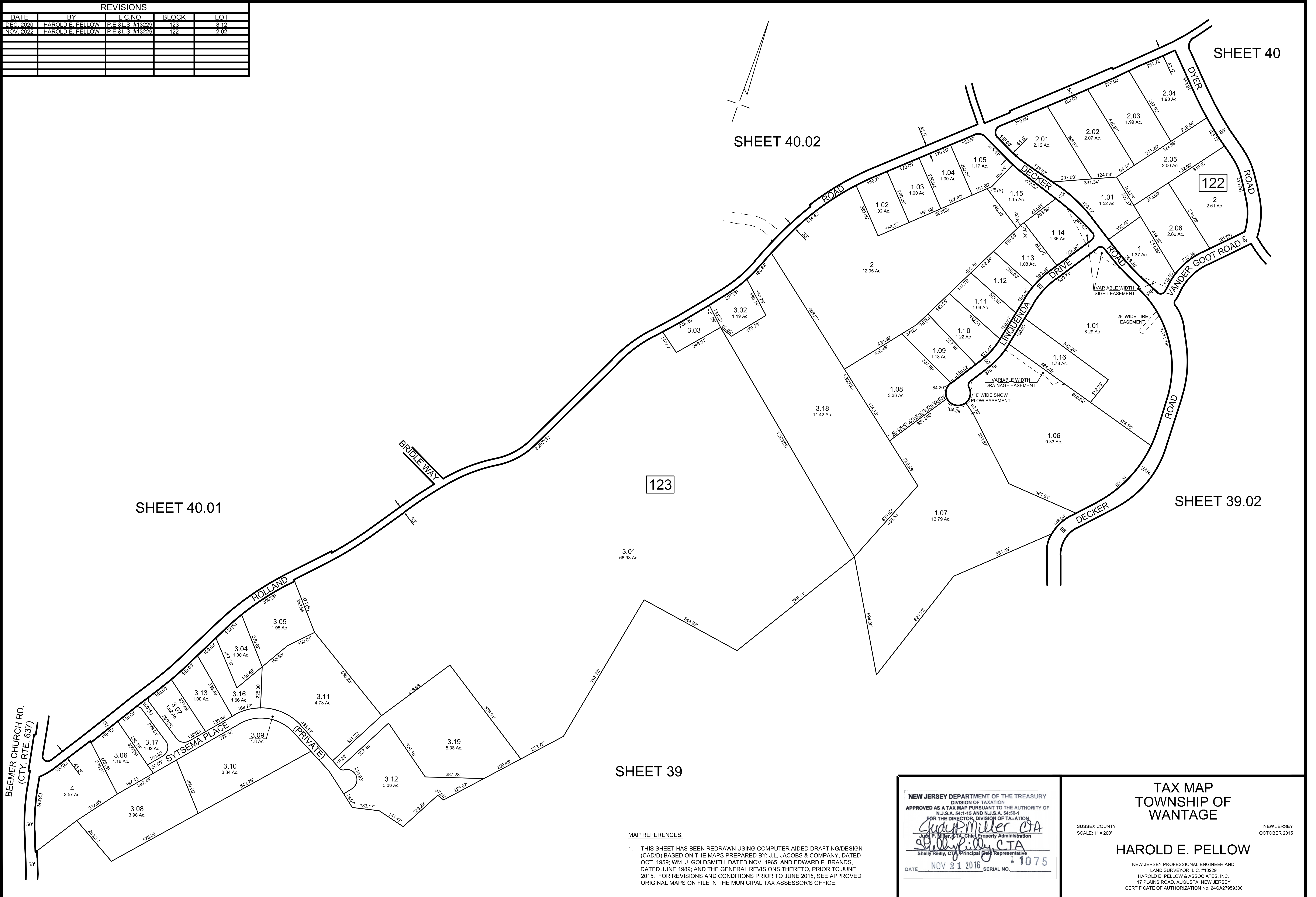
**MAP REFERENCES:**

1. THIS SHEET HAS BEEN REDRAWN USING COMPUTER AIDED DRAFTING/DESIGN (CAD/D) BASED ON THE MAPS PREPARED BY: J.L. JACOBS & COMPANY, DATED OCT. 1959; WM. J. GOLDSMITH, DATED NOV. 1965; AND EDWARD P. BRANDS, DATED JUNE 1989; AND THE GENERAL REVISIONS THERETO, PRIOR TO JUNE 2015. FOR REVISIONS AND CONDITIONS PRIOR TO JUNE 2015, SEE APPROVED ORIGINAL MAPS ON FILE IN THE MUNICIPAL TAX ASSESSOR'S OFFICE.

NEW JERSEY DEPARTMENT OF THE TREASURY  
 DIVISION OF TAXATION  
 APPROVED AS A TAX MAP PURSUANT TO THE AUTHORITY OF  
 N.J.S.A. 54:1-15 AND N.J.S.A. 54:50-1  
 FOR THE DIRECTOR, DIVISION OF TAXATION  
*Chad Miller CTA*  
 Chad P. Miller, CTA, Chief Property Administration  
*Shelly Reilly CTA*  
 Shelly Reilly, CTA, Principal Property Representative  
 DATE: NOV 21 2016 SERIAL NO. 1075

TAX MAP  
 TOWNSHIP OF  
 WANTAGE  
 SUSSEX COUNTY  
 SCALE: 1" = 400'  
 NEW JERSEY  
 OCTOBER 2015  
**HAROLD E. PELLOW**  
 NEW JERSEY PROFESSIONAL ENGINEER AND  
 LAND SURVEYOR, LIC. #13229  
 HAROLD E. PELLOW & ASSOCIATES, INC.  
 17 PLAINS ROAD, AUGUSTA, NEW JERSEY  
 CERTIFICATE OF AUTHORIZATION NO. 24GA2756300

REVISIONS				
DATE	BY	LIC.NO	BLOCK	LOT
DEC. 2020	HAROLD E. PELLOW	P.E.&L.S. #13229	123	3.12
NOV. 2022	HAROLD E. PELLOW	P.E.&L.S. #13229	122	2.02



123

122

SHEET 39

SHEET 40.01

SHEET 40.02

SHEET 39.02

SHEET 40

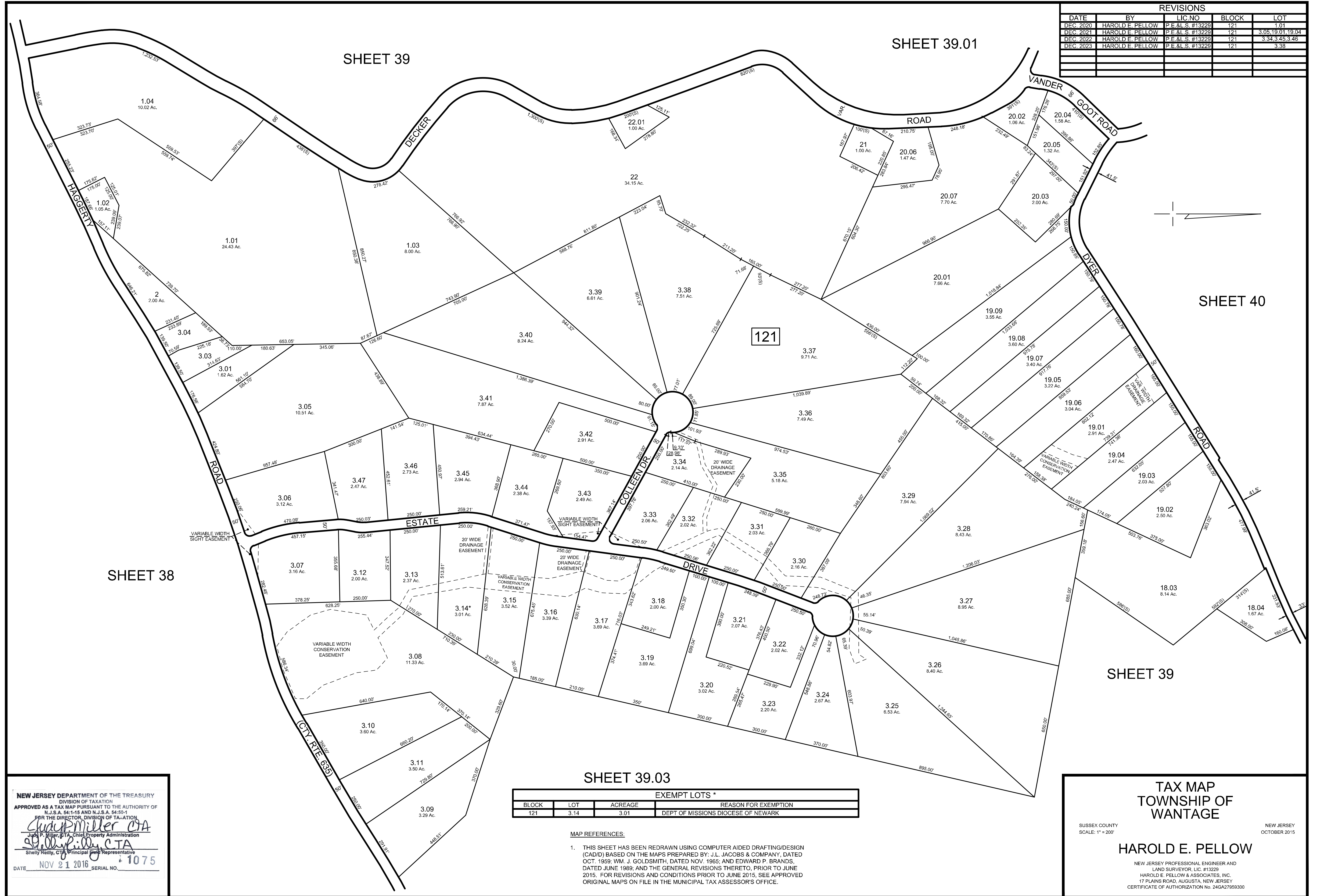
MAP REFERENCES:

- THIS SHEET HAS BEEN REDRAWN USING COMPUTER AIDED DRAFTING/DESIGN (CAD/D) BASED ON THE MAPS PREPARED BY: J.L. JACOBS & COMPANY, DATED OCT. 1959; W.M. J. GOLDSMITH, DATED NOV. 1965; AND EDWARD P. BRANDS, DATED JUNE 1989; AND THE GENERAL REVISIONS THERETO, PRIOR TO JUNE 2015. FOR REVISIONS AND CONDITIONS PRIOR TO JUNE 2015, SEE APPROVED ORIGINAL MAPS ON FILE IN THE MUNICIPAL TAX ASSESSOR'S OFFICE.

NEW JERSEY DEPARTMENT OF THE TREASURY  
 DIVISION OF TAXATION  
 APPROVED AS A TAX MAP PURSUANT TO THE AUTHORITY OF  
 N.J.S.A. 54:1-15 AND N.J.S.A. 54:50-1  
 FOR THE DIRECTOR, DIVISION OF TAXATION  
*Shelly Reilly CTA*  
 Shelly Reilly, CTA, Chief Property Administration  
 DATE: NOV 21 2016 SERIAL NO. 1075

TAX MAP  
 TOWNSHIP OF  
 WANTAGE  
 SUSSEX COUNTY  
 SCALE: 1" = 200'  
 HAROLD E. PELLOW  
 NEW JERSEY PROFESSIONAL ENGINEER AND  
 LAND SURVEYOR, LIC. #13229  
 HAROLD E. PELLOW & ASSOCIATES, INC.  
 17 PLAINS ROAD, AUGUSTA, NEW JERSEY  
 CERTIFICATE OF AUTHORIZATION NO. 24G42756300  
 NEW JERSEY  
 OCTOBER 2015

REVISIONS				
DATE	BY	LIC. NO.	BLOCK	LOT
DEC 2020	HAROLD E. PELLOW	P.E. & L.S. #13229	121	1.01
DEC 2021	HAROLD E. PELLOW	P.E. & L.S. #13229	121	3.05, 19.01, 19.04
DEC 2022	HAROLD E. PELLOW	P.E. & L.S. #13229	121	3.34, 3.45, 3.46
DEC 2023	HAROLD E. PELLOW	P.E. & L.S. #13229	121	3.38



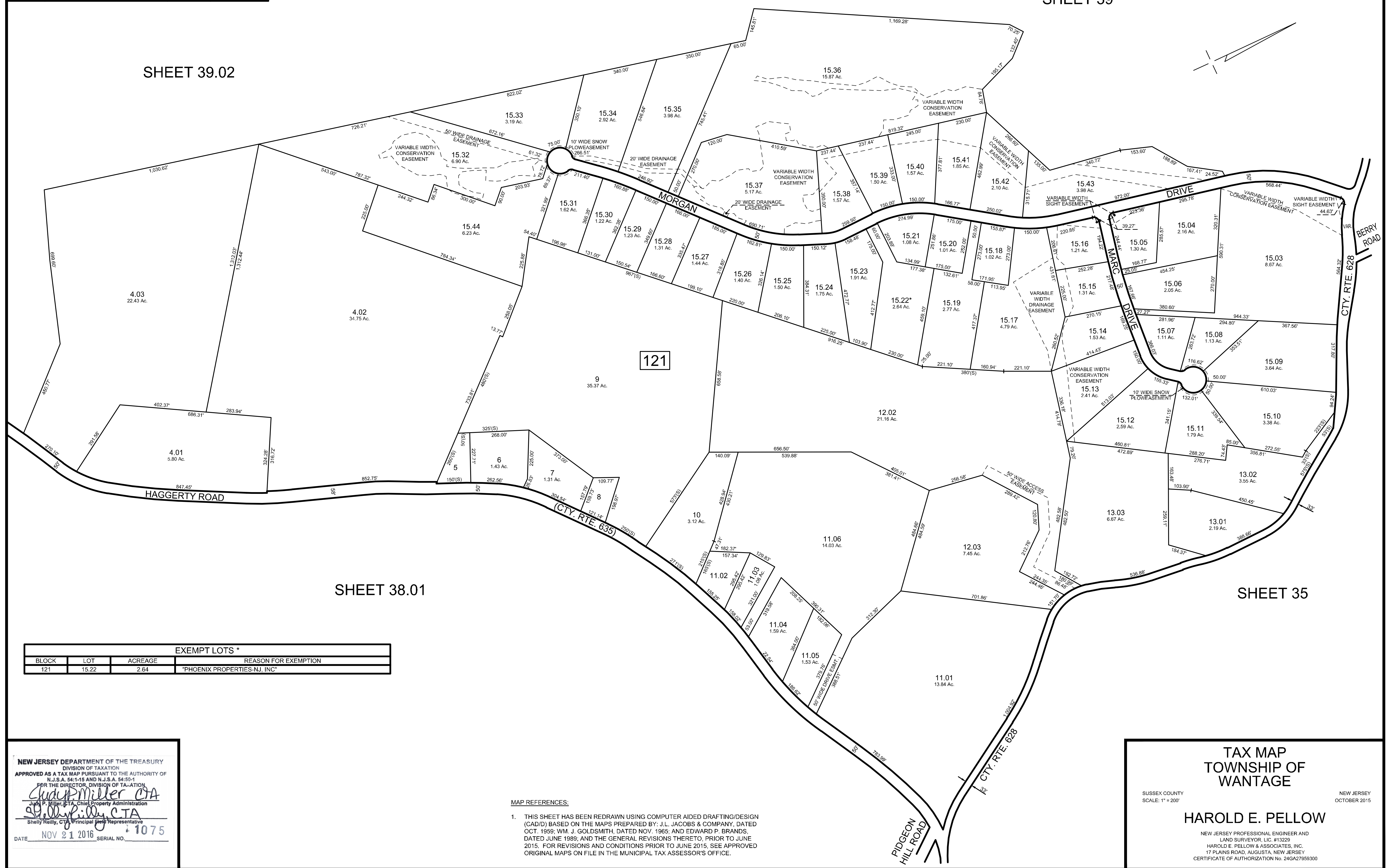
NEW JERSEY DEPARTMENT OF THE TREASURY  
 DIVISION OF TAXATION  
 APPROVED AS A TAX MAP PURSUANT TO THE AUTHORITY OF  
 N.J.S.A. 54:1-15 AND N.J.S.A. 54:50-1  
 FOR THE DIRECTOR, DIVISION OF TAXATION  
*Chad Miller* CTA  
 Chad P. Miller, CTA, Chief Property Administration  
*Shelly Reilly* CTA  
 Shelly Reilly, CTA, Principal Property Representative  
 DATE NOV 21 2016 SERIAL NO. 1075

EXEMPT LOTS *			
BLOCK	LOT	ACREAGE	REASON FOR EXEMPTION
121	3.14	3.01	DEPT OF MISSIONS DIOCESE OF NEWARK

MAP REFERENCES:  
 1. THIS SHEET HAS BEEN REDRAWN USING COMPUTER AIDED DRAFTING/DESIGN (CAD/D) BASED ON THE MAPS PREPARED BY: J.L. JACOBS & COMPANY, DATED OCT. 1959; W.M. J. GOLDSMITH, DATED NOV. 1965; AND EDWARD P. BRANDS, DATED JUNE 1989; AND THE GENERAL REVISIONS THERETO, PRIOR TO JUNE 2015. FOR REVISIONS AND CONDITIONS PRIOR TO JUNE 2015, SEE APPROVED ORIGINAL MAPS ON FILE IN THE MUNICIPAL TAX ASSESSOR'S OFFICE.

TAX MAP  
 TOWNSHIP OF  
 WANTAGE  
 SUSSEX COUNTY  
 SCALE: 1" = 200'  
 NEW JERSEY  
 OCTOBER 2015  
**HAROLD E. PELLOW**  
 NEW JERSEY PROFESSIONAL ENGINEER AND  
 LAND SURVEYOR, LIC. #13229  
 HAROLD E. PELLOW & ASSOCIATES, INC.  
 17 PLAINS ROAD, AUGUSTA, NEW JERSEY  
 CERTIFICATE OF AUTHORIZATION NO. 24GA2756300

REVISIONS				
DATE	BY	LIC. NO.	BLOCK	LOT
NOV. 2022	HAROLD E. PELLOW	P.E. & L.S. #13229	121	15.32, 15.44



SHEET 39.02

SHEET 38.01

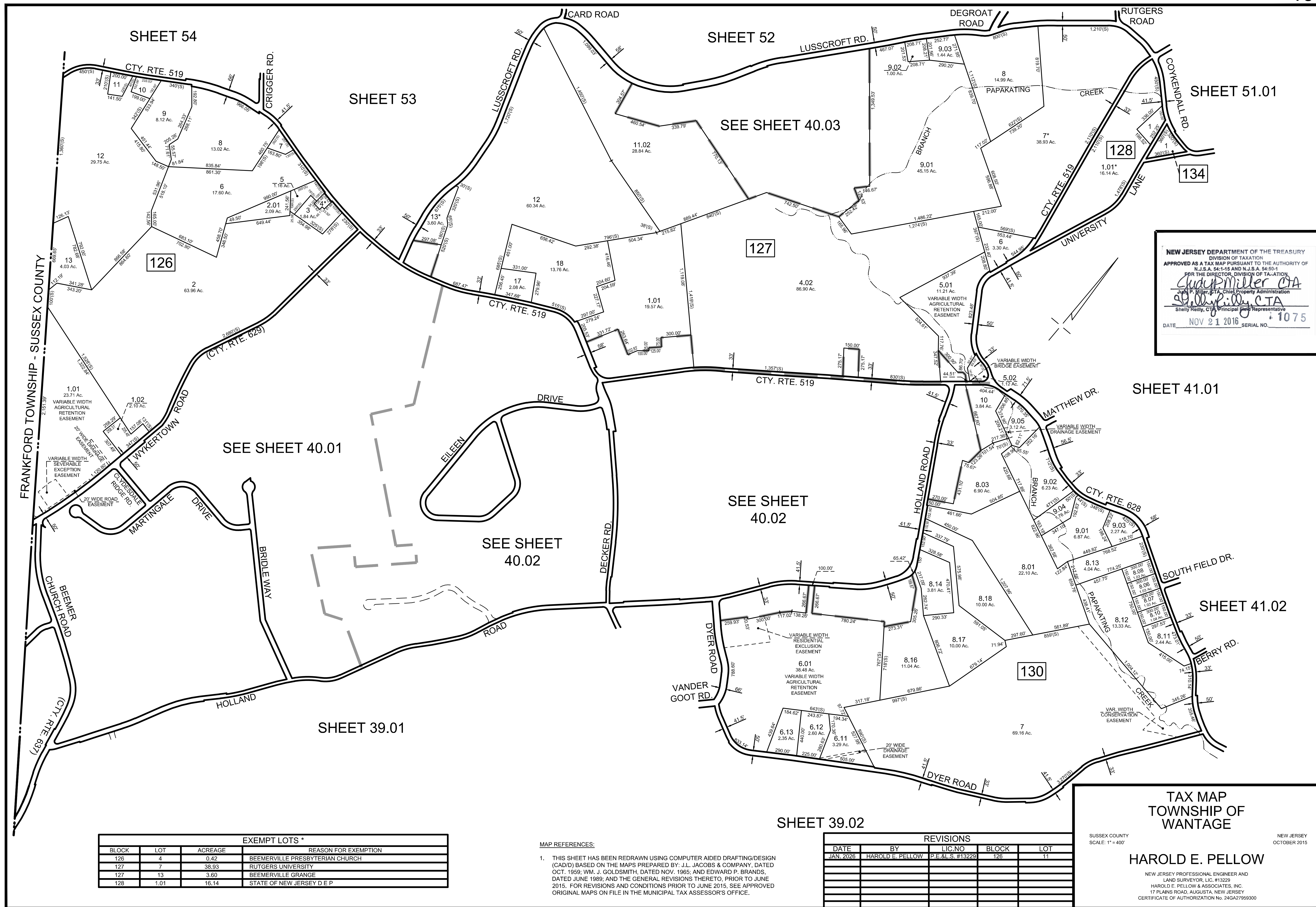
SHEET 35

EXEMPT LOTS *			
BLOCK	LOT	ACREAGE	REASON FOR EXEMPTION
121	15.22	2.64	*PHOENIX PROPERTIES-NJ, INC

NEW JERSEY DEPARTMENT OF THE TREASURY  
 DIVISION OF TAXATION  
 APPROVED AS A TAX MAP PURSUANT TO THE AUTHORITY OF  
 N.J.S.A. 54:1-15 AND N.J.S.A. 54:50-1  
 FOR THE DIRECTOR, DIVISION OF TAXATION  
*Clayton Miller* CTA  
 Jack P. Miller, CTA, Chief Property Administration  
*Shelly Reilly* CTA  
 Shelly Reilly, CTA, Principal Field Representative  
 DATE NOV 21 2016 SERIAL NO. 1075

MAP REFERENCES:  
 1. THIS SHEET HAS BEEN REDRAWN USING COMPUTER AIDED DRAFTING/DESIGN (CAD/D) BASED ON THE MAPS PREPARED BY: J.L. JACOBS & COMPANY, DATED OCT. 1959; WM. J. GOLDSMITH, DATED NOV. 1965; AND EDWARD P. BRANDS, DATED JUNE 1989; AND THE GENERAL REVISIONS THERETO, PRIOR TO JUNE 2015. FOR REVISIONS AND CONDITIONS PRIOR TO JUNE 2015, SEE APPROVED ORIGINAL MAPS ON FILE IN THE MUNICIPAL TAX ASSESSOR'S OFFICE.

TAX MAP  
 TOWNSHIP OF  
 WANTAGE  
 SUSSEX COUNTY  
 SCALE: 1" = 200'  
 HAROLD E. PELLOW  
 NEW JERSEY PROFESSIONAL ENGINEER AND  
 LAND SURVEYOR, LIC. #13229  
 HAROLD E. PELLOW & ASSOCIATES, INC.  
 17 PLAINS ROAD, AUGUSTA, NEW JERSEY  
 CERTIFICATE OF AUTHORIZATION NO. 24GA27959300  
 NEW JERSEY  
 OCTOBER 2015



NEW JERSEY DEPARTMENT OF THE TREASURY  
 DIVISION OF TAXATION  
 APPROVED AS A TAX MAP PURSUANT TO THE AUTHORITY OF  
 N.J.S.A. 54:1-15 AND N.J.S.A. 54:50-1  
 FOR THE DIRECTOR, DIVISION OF TAXATION  
*Chad Miller CTA*  
 Chad Miller, CTA, Chief Property Administration  
*Shelly Pelly CTA*  
 Shelly Pelly, CTA, Principal Field Representative  
 DATE NOV 21 2016 SERIAL NO. 1075

EXEMPT LOTS *			
BLOCK	LOT	ACREAGE	REASON FOR EXEMPTION
126	4	0.42	BEEMERVILLE PRESBYTERIAN CHURCH
127	7	38.93	RUTGERS UNIVERSITY
127	13	3.60	BEEMERVILLE GRANGE
128	1.01	16.14	STATE OF NEW JERSEY D E P

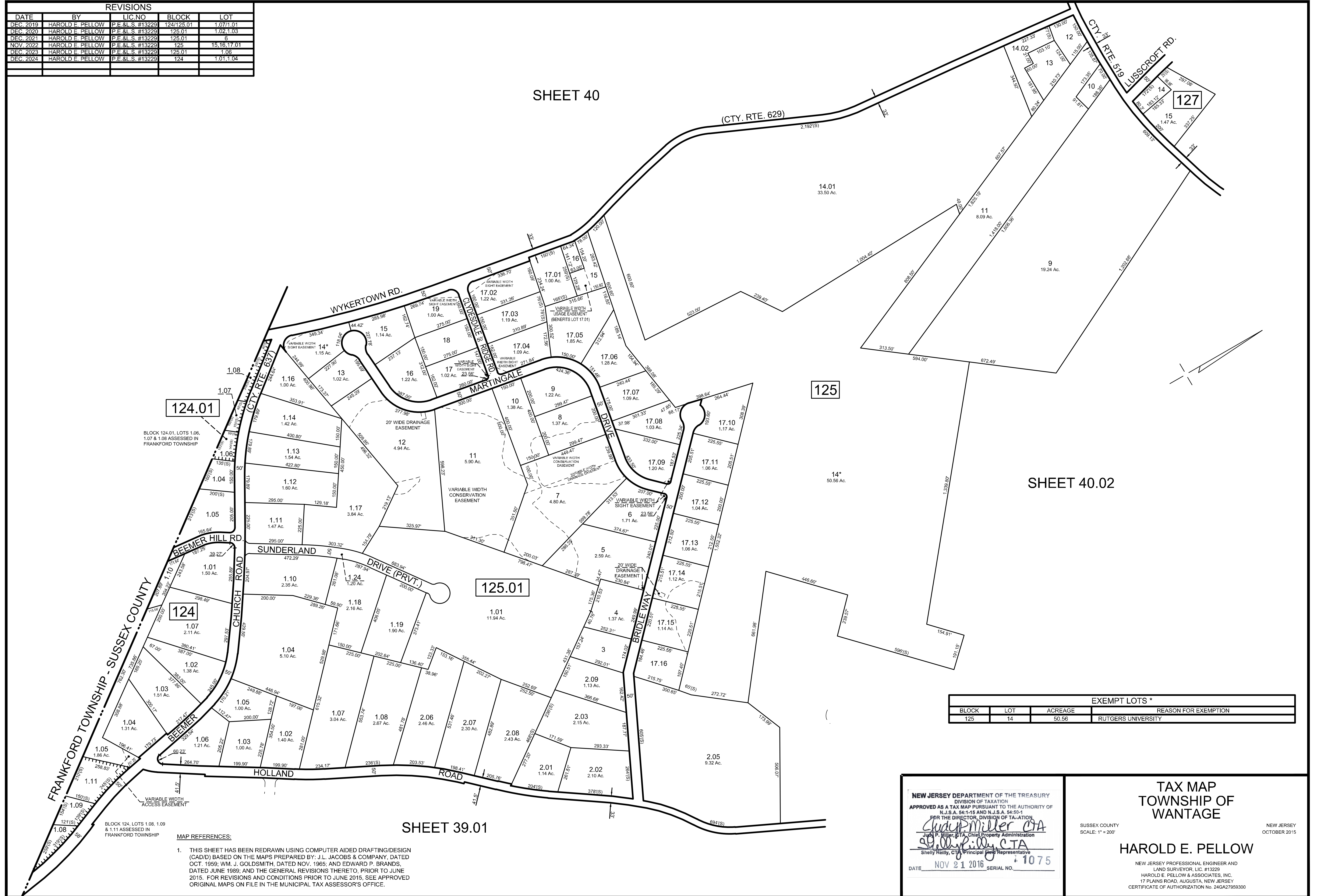
MAP REFERENCES:  
 1. THIS SHEET HAS BEEN REDRAWN USING COMPUTER AIDED DRAFTING/DESIGN (CAD) BASED ON THE MAPS PREPARED BY: J.L. JACOBS & COMPANY, DATED OCT. 1959; WM. J. GOLDSMITH, DATED NOV. 1965; AND EDWARD P. BRANDS, DATED JUNE 1989; AND THE GENERAL REVISIONS THERETO, PRIOR TO JUNE 2015. FOR REVISIONS AND CONDITIONS PRIOR TO JUNE 2015, SEE APPROVED ORIGINAL MAPS ON FILE IN THE MUNICIPAL TAX ASSESSOR'S OFFICE.

REVISIONS					
DATE	BY	LIC.NO	BLOCK	LOT	
JAN. 2026	HAROLD E. PELLOW	P.E.&L.S. #13229	128	11	

TAX MAP  
 TOWNSHIP OF  
 WANTAGE  
 SUSSEX COUNTY  
 SCALE: 1" = 400'  
 HAROLD E. PELLOW  
 NEW JERSEY PROFESSIONAL ENGINEER AND  
 LAND SURVEYOR, LIC. #13229  
 HAROLD E. PELLOW & ASSOCIATES, INC.  
 17 PLAINS ROAD, AUGUSTA, NEW JERSEY  
 CERTIFICATE OF AUTHORIZATION NO. 24GA27959300  
 NEW JERSEY  
 OCTOBER 2015

REVISIONS				
DATE	BY	LIC. NO.	BLOCK	LOT
DEC. 2019	HAROLD E. PELLOW	P.E. & L.S. #13229	124/125.01	1.07/1.01
DEC. 2020	HAROLD E. PELLOW	P.E. & L.S. #13229	125.01	1.02, 1.03
DEC. 2021	HAROLD E. PELLOW	P.E. & L.S. #13229	125.01	8
NOV. 2022	HAROLD E. PELLOW	P.E. & L.S. #13229	125	15, 16, 17, 01
DEC. 2023	HAROLD E. PELLOW	P.E. & L.S. #13229	125.01	1.08
DEC. 2024	HAROLD E. PELLOW	P.E. & L.S. #13229	124	1.01, 1.04

SHEET 40



124.01

BLOCK 124.01, LOTS 1.06, 1.07 & 1.08 ASSESSED IN FRANKFORD TOWNSHIP

124

BLOCK 124, LOTS 1.08, 1.09 & 1.11 ASSESSED IN FRANKFORD TOWNSHIP

125.01

125

SHEET 40.02

SHEET 39.01

EXEMPT LOTS *			
BLOCK	LOT	ACREAGE	REASON FOR EXEMPTION
125	14	50.56	RUTGERS UNIVERSITY

- MAP REFERENCES:
- THIS SHEET HAS BEEN REDRAWN USING COMPUTER AIDED DRAFTING/DESIGN (CAD/D) BASED ON THE MAPS PREPARED BY: J.L. JACOBS & COMPANY, DATED OCT. 1959; WM. J. GOLDSMITH, DATED NOV. 1965; AND EDWARD P. BRANDS, DATED JUNE 1988; AND THE GENERAL REVISIONS THERETO, PRIOR TO JUNE 2015. FOR REVISIONS AND CONDITIONS PRIOR TO JUNE 2015, SEE APPROVED ORIGINAL MAPS ON FILE IN THE MUNICIPAL TAX ASSESSOR'S OFFICE.

NEW JERSEY DEPARTMENT OF THE TREASURY  
 DIVISION OF TAXATION  
 APPROVED AS A TAX MAP PURSUANT TO THE AUTHORITY OF  
 N.J.S.A. 54:1-15 AND N.J.S.A. 54:50-1  
 FOR THE DIRECTOR, DIVISION OF TAXATION  
*Shelly P. Miller*  
 Judy P. Miller, C.T.A., Chief Property Administration  
 Shelly P. Miller, C.T.A., Principal Field Representative  
 DATE: NOV 21 2016 SERIAL NO. 1075

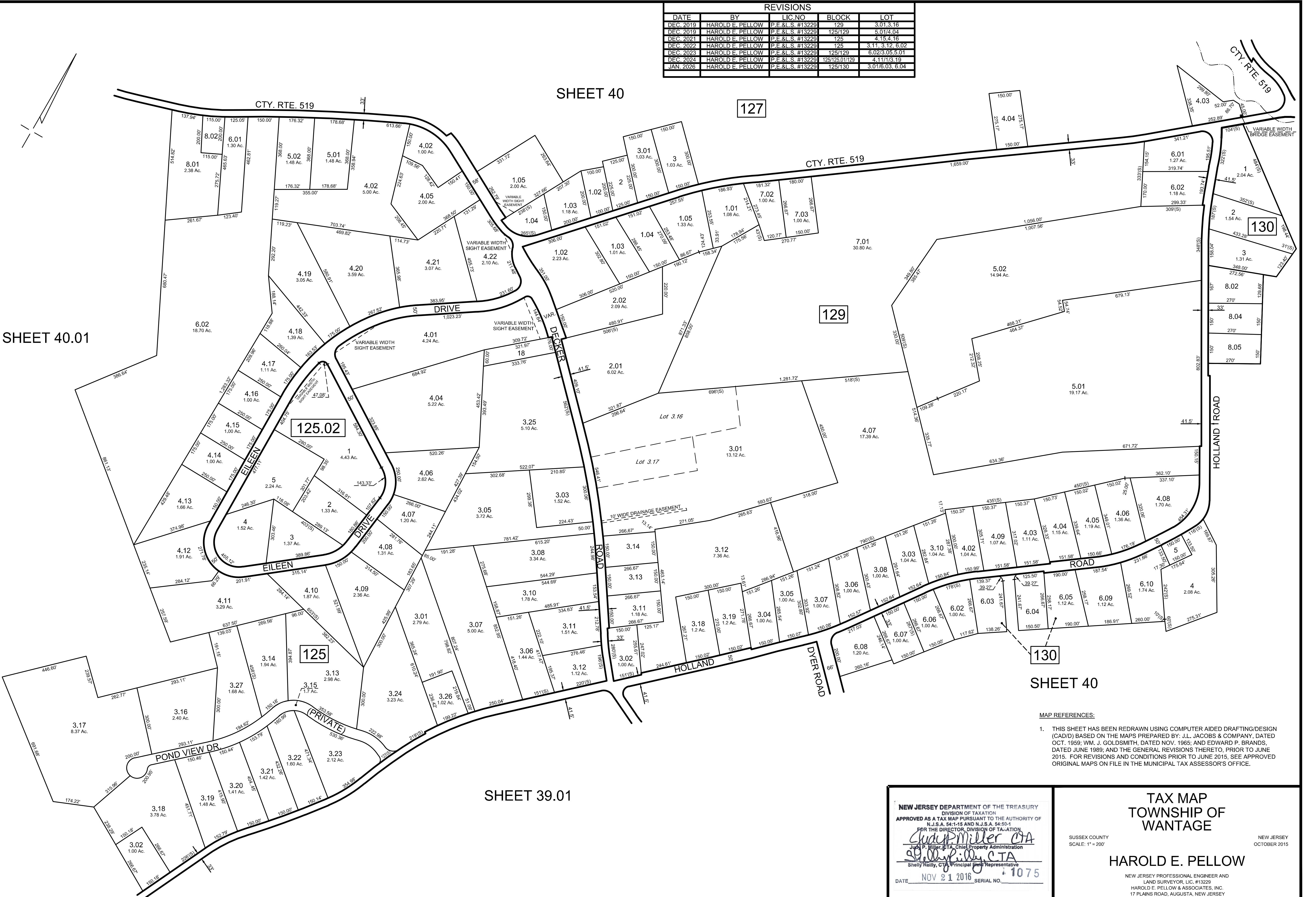
TAX MAP  
 TOWNSHIP OF  
 WANTAGE  
 SUSSEX COUNTY  
 SCALE: 1" = 200'  
 NEW JERSEY  
 OCTOBER 2015  
**HAROLD E. PELLOW**  
 NEW JERSEY PROFESSIONAL ENGINEER AND  
 LAND SURVEYOR, LIC. #13229  
 HAROLD E. PELLOW & ASSOCIATES, INC.  
 17 PLAINS ROAD, AUGUSTA, NEW JERSEY  
 CERTIFICATE OF AUTHORIZATION NO. 24GA27959300

REVISIONS					
DATE	BY	LIC.NO	BLOCK	LOT	
DEC. 2019	HAROLD E. PELLOW	P.E.&L.S. #13229	129	3.01/3.16	
DEC. 2019	HAROLD E. PELLOW	P.E.&L.S. #13229	125/129	5.01/4.04	
DEC. 2021	HAROLD E. PELLOW	P.E.&L.S. #13229	125	4.15/4.18	
DEC. 2022	HAROLD E. PELLOW	P.E.&L.S. #13229	125	3.11/3.12/8.02	
DEC. 2023	HAROLD E. PELLOW	P.E.&L.S. #13229	125/129	6.02/3.05/5.01	
DEC. 2024	HAROLD E. PELLOW	P.E.&L.S. #13229	125/25.01/29	4.11/7.3.19	
JAN. 2026	HAROLD E. PELLOW	P.E.&L.S. #13229	125/130	3.01/6.03.6.04	

SHEET 40

127

SHEET 40.01



MAP REFERENCES:

- THIS SHEET HAS BEEN REDRAWN USING COMPUTER AIDED DRAFTING/DESIGN (CAD/D) BASED ON THE MAPS PREPARED BY: J.L. JACOBS & COMPANY, DATED OCT. 1959; W.M. J. GOLDSMITH, DATED NOV. 1965; AND EDWARD P. BRANDS, DATED JUNE 1989; AND THE GENERAL REVISIONS THERE TO, PRIOR TO JUNE 2015. FOR REVISIONS AND CONDITIONS PRIOR TO JUNE 2015, SEE APPROVED ORIGINAL MAPS ON FILE IN THE MUNICIPAL TAX ASSESSOR'S OFFICE.

NEW JERSEY DEPARTMENT OF THE TREASURY  
 DIVISION OF TAXATION  
 APPROVED AS A TAX MAP PURSUANT TO THE AUTHORITY OF  
 N.J.S.A. 54:1-15 AND N.J.S.A. 54:50-1  
 FOR THE DIRECTOR, DIVISION OF TAXATION

*Clayton Miller CTA*  
 Judy P. Miller, CTA, Chief Property Administration

*Shelly Reilly CTA*  
 Shelly Reilly, CTA, Principal Field Representative

DATE: NOV 21 2016 SERIAL NO. 1075

TAX MAP  
 TOWNSHIP OF  
 WANTAGE

SUSSEX COUNTY  
 SCALE: 1" = 200'

HAROLD E. PELLOW

NEW JERSEY PROFESSIONAL ENGINEER AND  
 LAND SURVEYOR, LIC. #13229  
 HAROLD E. PELLOW & ASSOCIATES, INC.  
 17 PLAINS ROAD, AUGUSTA, NEW JERSEY  
 CERTIFICATE OF AUTHORIZATION NO. 24GA27959300

NEW JERSEY  
 OCTOBER 2015