

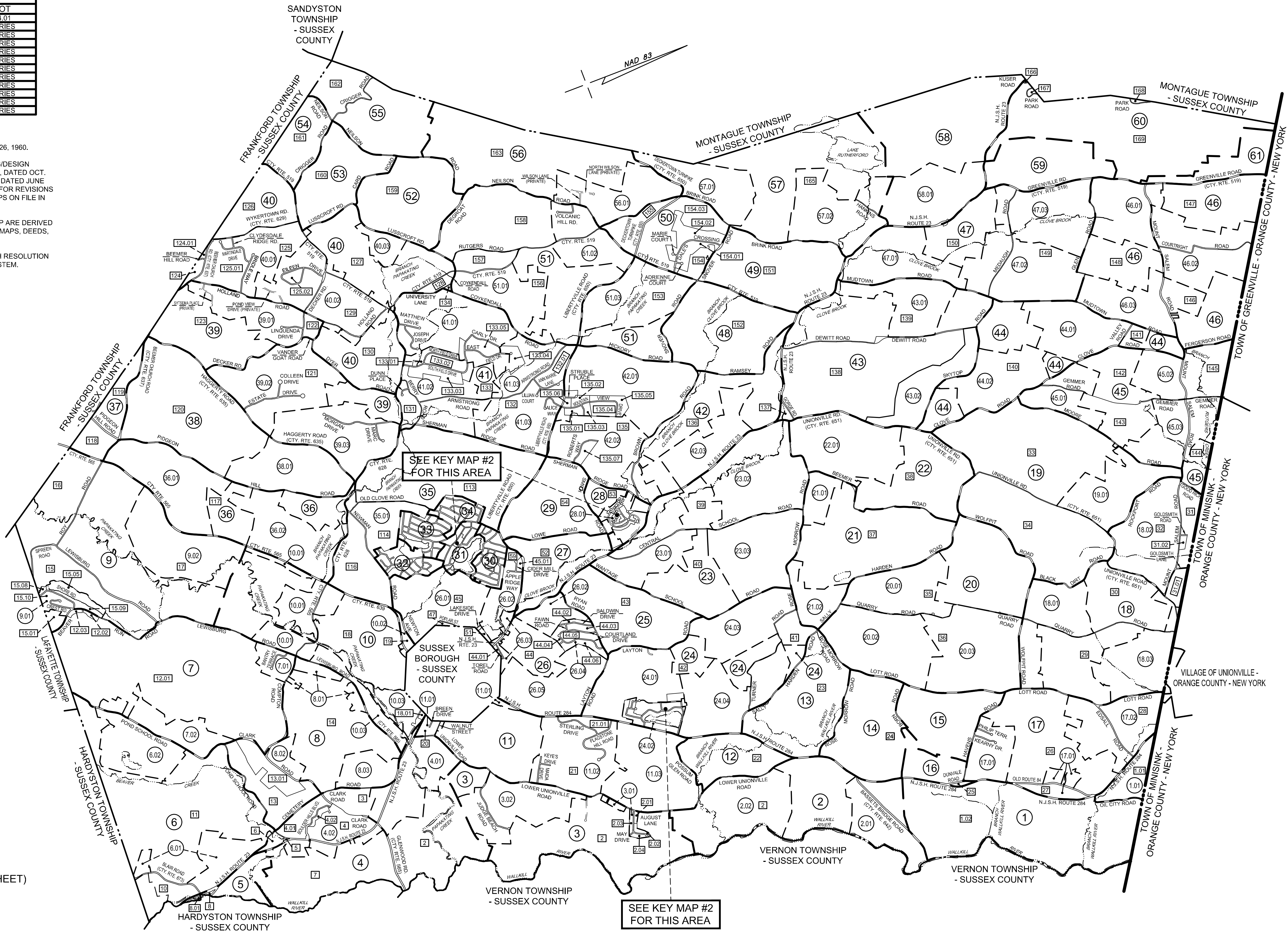
REVISIONS				
DATE	BY	LIC. NO.	BLOCK	LOT
MAR. 2017	HAROLD E. PELLOW	#13229	2	54.01
DEC. 2017	HAROLD E. PELLOW	#13229	VARIABLES	VARIABLES
FEB. 2018	HAROLD E. PELLOW	#13229	VARIABLES	VARIABLES
AUG. 2018	HAROLD E. PELLOW	#13229	VARIABLES	VARIABLES
DEC. 2018	HAROLD E. PELLOW	#13229	VARIABLES	VARIABLES
DEC. 2019	HAROLD E. PELLOW	#13229	VARIABLES	VARIABLES
DEC. 2020	HAROLD E. PELLOW	#13229	VARIABLES	VARIABLES
DEC. 2021	HAROLD E. PELLOW	#13229	VARIABLES	VARIABLES
DEC. 2022	HAROLD E. PELLOW	#13229	VARIABLES	VARIABLES
DEC. 2023	HAROLD E. PELLOW	#13229	VARIABLES	VARIABLES
DEC. 2024	HAROLD E. PELLOW	#13229	VARIABLES	VARIABLES
JAN. 2026	HAROLD E. PELLOW	#13229	VARIABLES	VARIABLES

MAP REFERENCES:

- THIS TAX MAP SUPERSEDES THE TAX MAP APPROVED ON FEBRUARY 26, 1960.
- THIS SHEET HAS BEEN REDRAWN USING COMPUTER AIDED DRAFTING/DESIGN (CAD/D) BASED ON THE MAPS PREPARED BY: J.L. JACOBS & COMPANY, DATED OCT. 1959; W.M. J. GOLDSMITH, DATED NOV. 1965; AND EDWARD P. BRANDS, DATED JUNE 1989; AND THE GENERAL REVISIONS THERETO, PRIOR TO JUNE 2015. FOR REVISIONS AND CONDITIONS PRIOR TO JUNE 2015, SEE APPROVED ORIGINAL MAPS ON FILE IN THE MUNICIPAL TAX ASSESSOR'S OFFICE.
- THE AREAS, BOUNDARIES, AND DIMENSIONS SHOWN ON THIS TAX MAP ARE DERIVED FROM GROUND SURVEYS, AERIAL SURVEYS, AND RECORDED PLANS, MAPS, DEEDS, WILLS, AND ARE TO BE USED FOR ASSESSMENT PURPOSES ONLY.
- THE MAPS HAVE BEEN REFERENCED PER THE NEW JERSEY 2012 HIGH RESOLUTION ORTHOPHOTOGRAPHY IN THE STATE PLANE NAD 83 COORDINATE SYSTEM.

LEGEND

- KEY SHEET**
- STATE BOUNDARY
- MUNICIPAL BOUNDARY
- ① DETAIL SHEET NUMBERS
- 19.01 BLOCK NUMBERS
- SHEET LIMIT
- BLOCK LIMIT
- DETAIL SHEETS**
- STATE BOUNDARY
- MUNICIPAL BOUNDARY
- 93.01 BLOCK NUMBER
- 11 LOT NUMBER
- 1* EXEMPT LOT (SEE CHART EACH SHEET)
- BLOCK LIMIT (B.L.)
- LOT LINE
- ||||||| ASSESSMENT LINE
- ~~~~~ WATERWAY AND FLOW DIRECTION
- DEVELOPMENT LINE AND LOT NUMBER



I hereby certify that this map and any required survey have been made under my immediate supervision and complies with the laws of the State of New Jersey

HAROLD E. PELLOW, P.E. & L.S.
PROFESSIONAL ENGINEER AND LAND SURVEYOR, N.J. LIC. NO. 13229

DATE: 11/1/2026

NEW JERSEY DEPARTMENT OF THE TREASURY
DIVISION OF TAXATION
APPROVED AS A TAX MAP PURSUANT TO THE AUTHORITY OF
N.J.S.A. 54:1-15 AND N.J.S.A. 54:50-1
FOR THE DIRECTOR, DIVISION OF TAXATION

Clayton Miller CTA
John P. Miller, CTA, Chief Property Administration
Shelly Reilly, CTA, Principal Field Representative

DATE: NOV 21 2016 SERIAL NO. 1075

TAX MAP
TOWNSHIP OF
WANTAGE

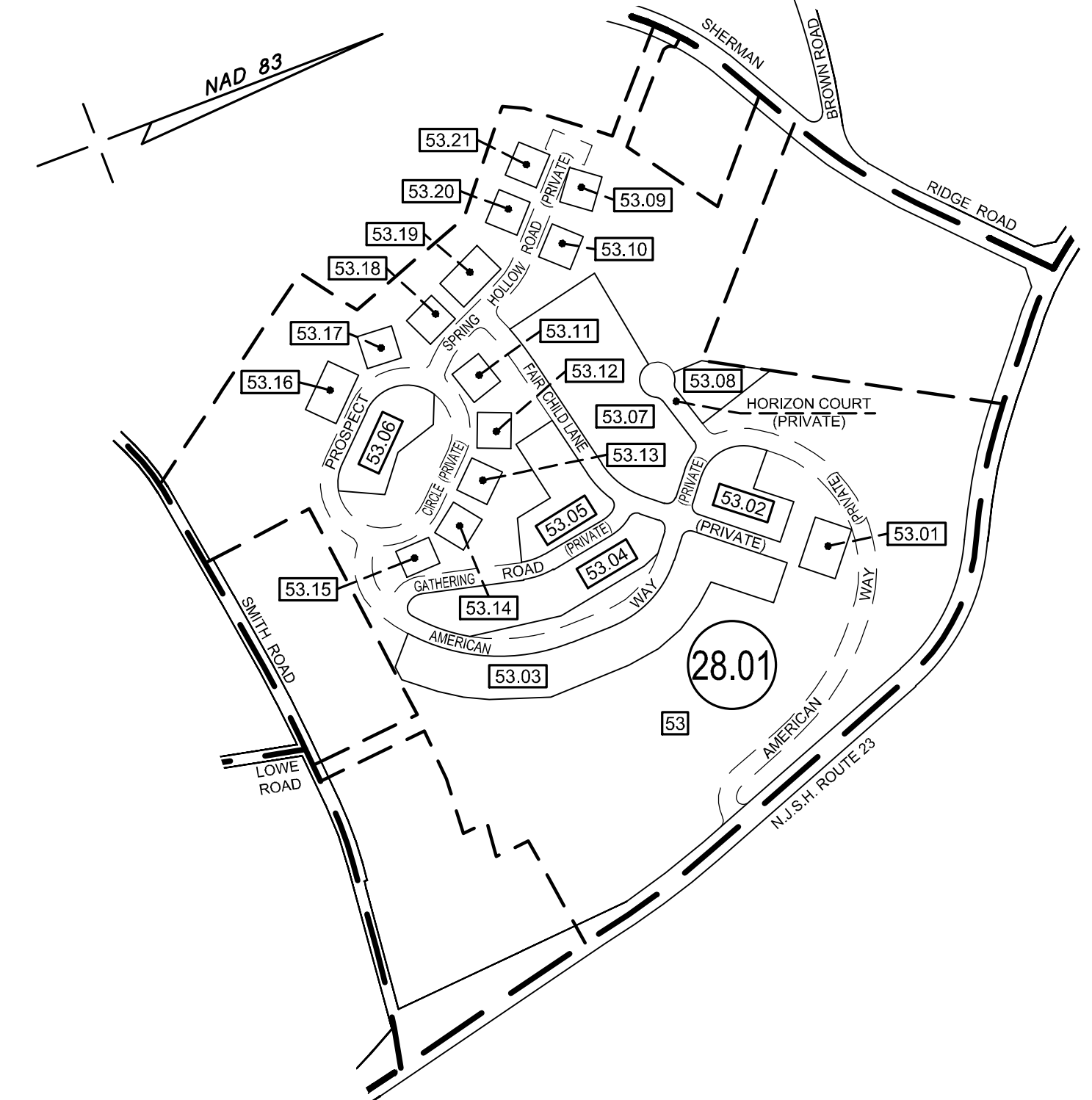
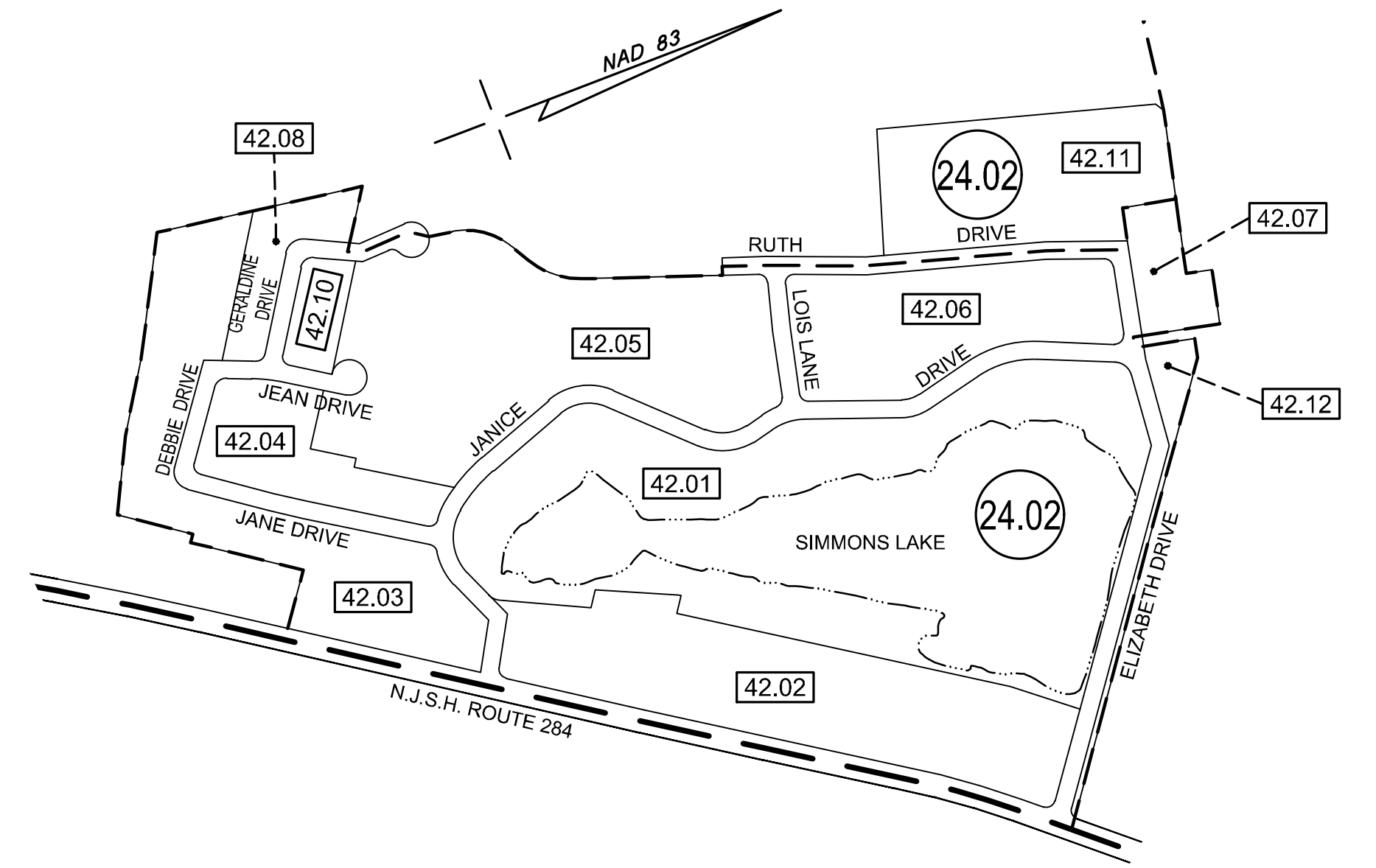
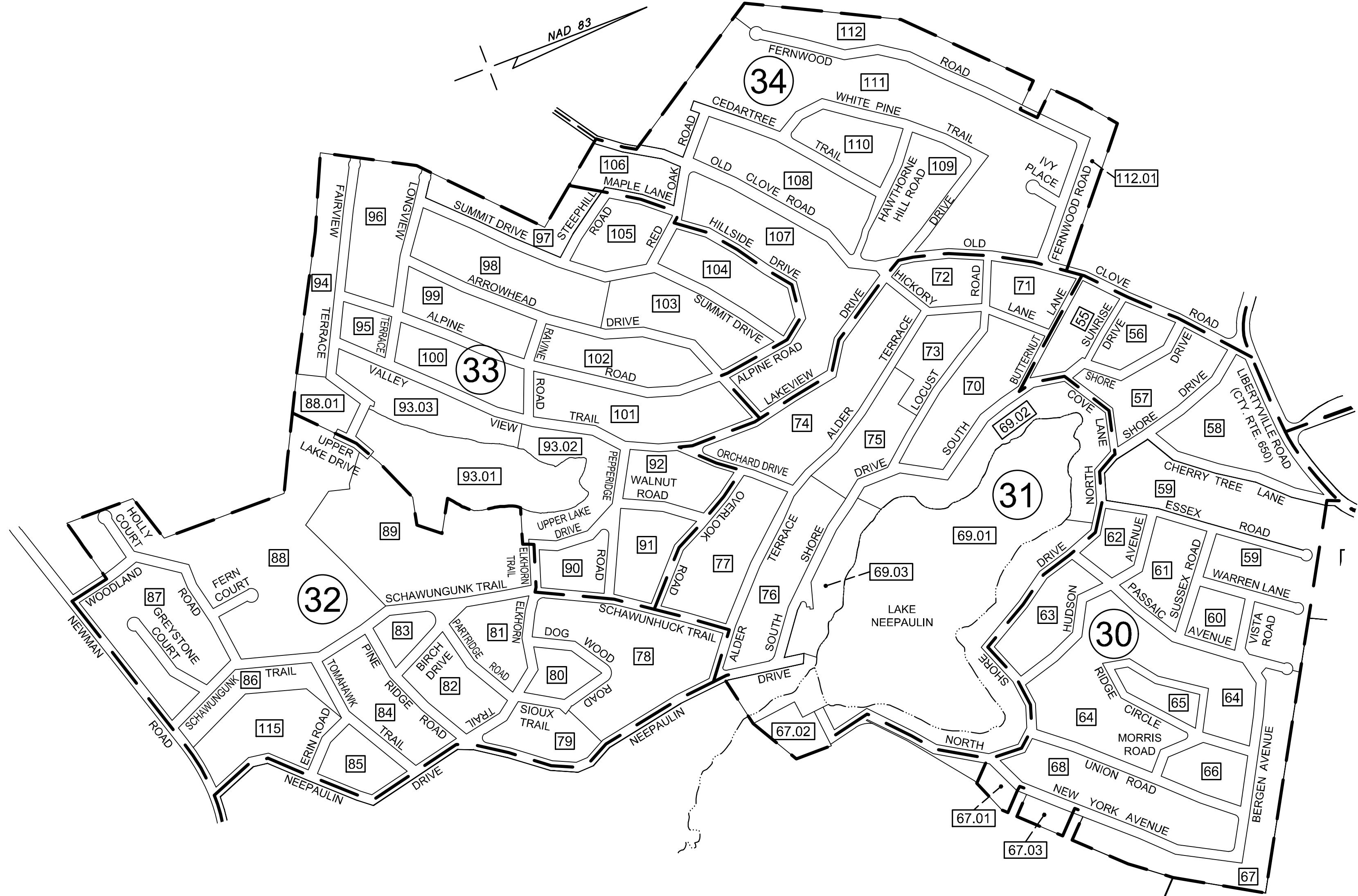
SUSSEX COUNTY
SCALE: 1" = 2,400'

HAROLD E. PELLOW

NEW JERSEY PROFESSIONAL ENGINEER AND
LAND SURVEYOR, LIC. #13229
HAROLD E. PELLOW & ASSOCIATES, INC.
17 PLAINS ROAD, AUGUSTA, NEW JERSEY
CERTIFICATE OF AUTHORIZATION NO. 24GA2756300
TO SHOW CONDITIONS AS OF JAN. 2026

NEW JERSEY
OCTOBER 2015

REVISIONS				
DATE	BY	LIC.NO	BLOCK	LOT
MAR. 2017	HAROLD E. PELLOW	#13229	2	54.01
DEC. 2017	HAROLD E. PELLOW	#13229	VARIES	VARIES
FEB. 2018	HAROLD E. PELLOW	#13229	VARIES	VARIES
AUG. 2018	HAROLD E. PELLOW	#13229	VARIES	VARIES
DEC. 2018	HAROLD E. PELLOW	#13229	VARIES	VARIES
DEC. 2019	HAROLD E. PELLOW	#13229	VARIES	VARIES
DEC. 2020	HAROLD E. PELLOW	#13229	VARIES	VARIES
DEC. 2021	HAROLD E. PELLOW	#13229	VARIES	VARIES
DEC. 2022	HAROLD E. PELLOW	#13229	VARIES	VARIES
DEC. 2023	HAROLD E. PELLOW	#13229	VARIES	VARIES
DEC. 2024	HAROLD E. PELLOW	#13229	VARIES	VARIES
JAN. 2026	HAROLD E. PELLOW	#13229	VARIES	VARIES



MAP REFERENCES:

- THIS SHEET HAS BEEN REDRAWN USING COMPUTER AIDED DRAFTING/DESIGN (CAD/D) BASED ON THE MAPS PREPARED BY: J.L. JACOBS & COMPANY, DATED OCT. 1959; W.M. J. GOLDSMITH, DATED NOV. 1965; AND EDWARD P. BRANDS, DATED JUNE 1989; AND THE GENERAL REVISIONS THERETO, PRIOR TO JUNE 2015. FOR REVISIONS AND CONDITIONS PRIOR TO JUNE 2015, SEE APPROVED ORIGINAL MAPS ON FILE IN THE MUNICIPAL TAX ASSESSOR'S OFFICE.

I hereby certify that this map and any required survey have been made under my immediate supervision and complies with the laws of the State of New Jersey

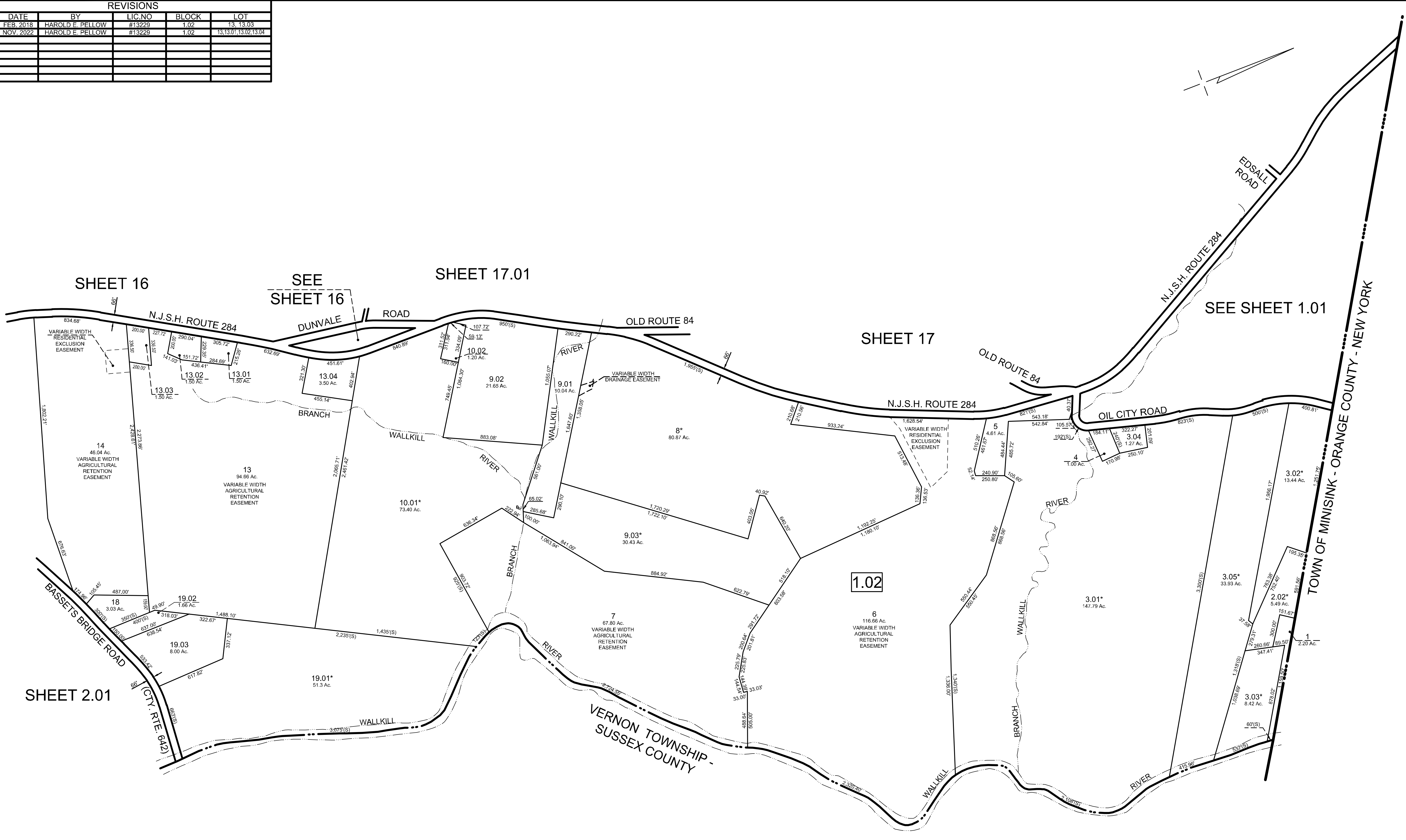
HAROLD E. PELLOW, P.E. & L.S.
PROFESSIONAL ENGINEER AND LAND SURVEYOR, N.J. LIC. NO.13229

DATE: 11/14/2026

NEW JERSEY DEPARTMENT OF THE TREASURY
DIVISION OF TAXATION
APPROVED AS A TAX MAP PURSUANT TO THE AUTHORITY OF
N.J.S.A. 54:1-15 AND N.J.S.A. 54:50-1
FOR THE DIRECTOR, DIVISION OF TAXATION
Shelly Reilly, CTA
Shelly Reilly, CTA, Principal & Representative
DATE: NOV 21 2016 SERIAL NO. 1075

TAX MAP
TOWNSHIP OF
WANTAGE
SUSSEX COUNTY
SCALE: 1" = 400'
NEW JERSEY
OCTOBER 2015
HAROLD E. PELLOW
NEW JERSEY PROFESSIONAL ENGINEER AND
LAND SURVEYOR, LIC. #13229
HAROLD E. PELLOW & ASSOCIATES, INC.
17 PLAINS ROAD, AUGUSTA, NEW JERSEY
CERTIFICATE OF AUTHORIZATION NO. 24GA27959300

REVISIONS				
DATE	BY	LIC.NO	BLOCK	LOT
FEB. 2018	HAROLD E. PELLOW	#13229	1.02	13, 13.03
NOV. 2022	HAROLD E. PELLOW	#13229	1.02	13, 13.01, 13.02, 13.04



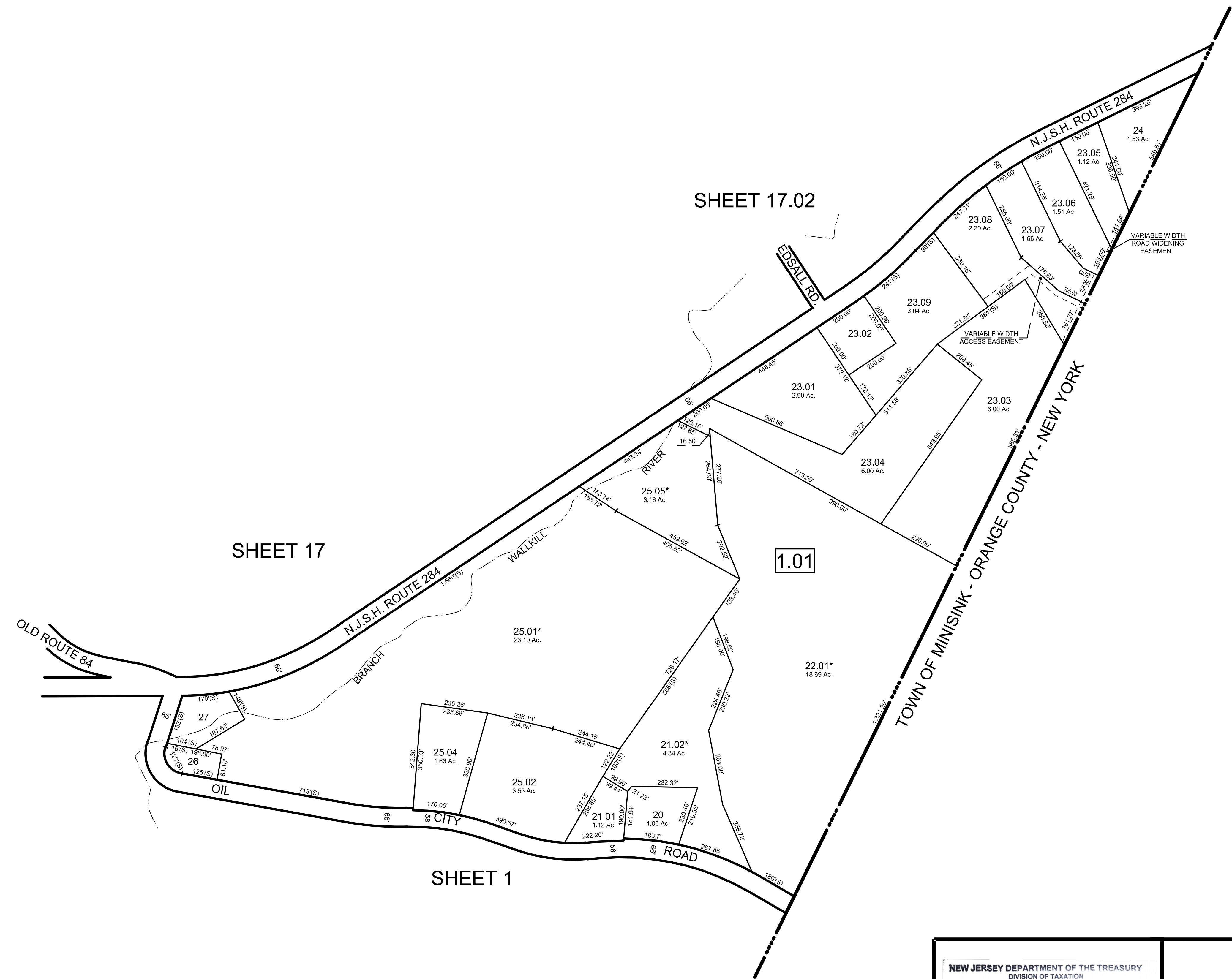
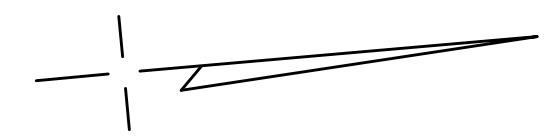
EXEMPT LOTS *			
BLOCK	LOT	ACREAGE	REASON FOR EXEMPTION
1.02	2.02	5.49	STATE OF NEW JERSEY D E P
1.02	3.01	147.79	UNITED STATES OF AMERICA
1.02	3.02	13.44	STATE OF NEW JERSEY D E P
1.02	3.03	8.42	STATE OF NEW JERSEY D E P
1.02	3.05	33.93	UNITED STATES OF AMERICA
1.02	8	80.87	UNITED STATES OF AMERICA
1.02	9.03	30.43	UNITED STATES OF AMERICA
1.02	10.01	73.40	UNITED STATES OF AMERICA
1.02	19.01	51.30	UNITED STATES OF AMERICA

MAP REFERENCES:
 1. THIS SHEET HAS BEEN REDRAWN USING COMPUTER AIDED DRAFTING/DESIGN (CAD) BASED ON THE MAPS PREPARED BY: J.L. JACOBS & COMPANY, DATED OCT. 1959; WM. J. GOLDSMITH, DATED NOV. 1965; AND EDWARD P. BRANDS, DATED JUNE 1989; AND THE GENERAL REVISIONS THERETO, PRIOR TO JUNE 2015. FOR REVISIONS AND CONDITIONS PRIOR TO JUNE 2015, SEE APPROVED ORIGINAL MAPS ON FILE IN THE MUNICIPAL TAX ASSESSOR'S OFFICE.

NEW JERSEY DEPARTMENT OF THE TREASURY
 DIVISION OF TAXATION
 APPROVED AS A TAX MAP PURSUANT TO THE AUTHORITY OF
 N.J.S.A. 54:1-15 AND N.J.S.A. 54:50-1
 FOR THE DIRECTOR, DIVISION OF TAXATION
Shelly Miller CTA
 Judy P. Miller, CTA, Chief Property Administration
Shelly Miller CTA
 Shelly Miller, CTA, Principal Field Representative
 DATE: NOV 21 2016 SERIAL NO. 1075

TAX MAP
 TOWNSHIP OF
 WANTAGE
 SUSSEX COUNTY
 SCALE: 1" = 400'
 NEW JERSEY
 OCTOBER 2015
HAROLD E. PELLOW
 NEW JERSEY PROFESSIONAL ENGINEER AND
 LAND SURVEYOR, LIC. #13229
 HAROLD E. PELLOW & ASSOCIATES, INC.
 17 PLAINS ROAD, AUGUSTA, NEW JERSEY
 CERTIFICATE OF AUTHORIZATION NO. 24GA27959300

REVISIONS		
DATE	BY	LIC.NO



EXEMPT LOTS *			
BLOCK	LOT	ACREAGE	REASON FOR EXEMPTION
1.01	21.02	4.25	UNITED STATES OF AMERICA
1.01	22.01	18.89	STATE OF NEW JERSEY D E P
1.01	25.01	23.09	UNITED STATES OF AMERICA
1.01	25.05	3.18	STATE OF NEW JERSEY D E P

MAP REFERENCES:

1. THIS SHEET HAS BEEN REDRAWN USING COMPUTER AIDED DRAFTING/DESIGN (CAD/D) BASED ON THE MAPS PREPARED BY: J.L. JACOBS & COMPANY, DATED OCT. 1959; WM. J. GOLDSMITH, DATED NOV. 1965; AND EDWARD P. BRANDS, DATED JUNE 1989; AND THE GENERAL REVISIONS THERETO, PRIOR TO JUNE 2015. FOR REVISIONS AND CONDITIONS PRIOR TO JUNE 2015, SEE APPROVED ORIGINAL MAPS ON FILE IN THE MUNICIPAL TAX ASSESSOR'S OFFICE.

NEW JERSEY DEPARTMENT OF THE TREASURY
 DIVISION OF TAXATION
 APPROVED AS A TAX MAP PURSUANT TO THE AUTHORITY OF
 N.J.S.A. 54:1-15 AND N.J.S.A. 54:50-1
 FOR THE DIRECTOR, DIVISION OF TAXATION

Shelly P. Kelly CTA
 Shelly P. Kelly, CTA, Chief Property Administration
 Shelly P. Kelly, CTA, Principal Property Representative

DATE: NOV 21 2016 SERIAL NO. 1075

TAX MAP
 TOWNSHIP OF
 WANTAGE

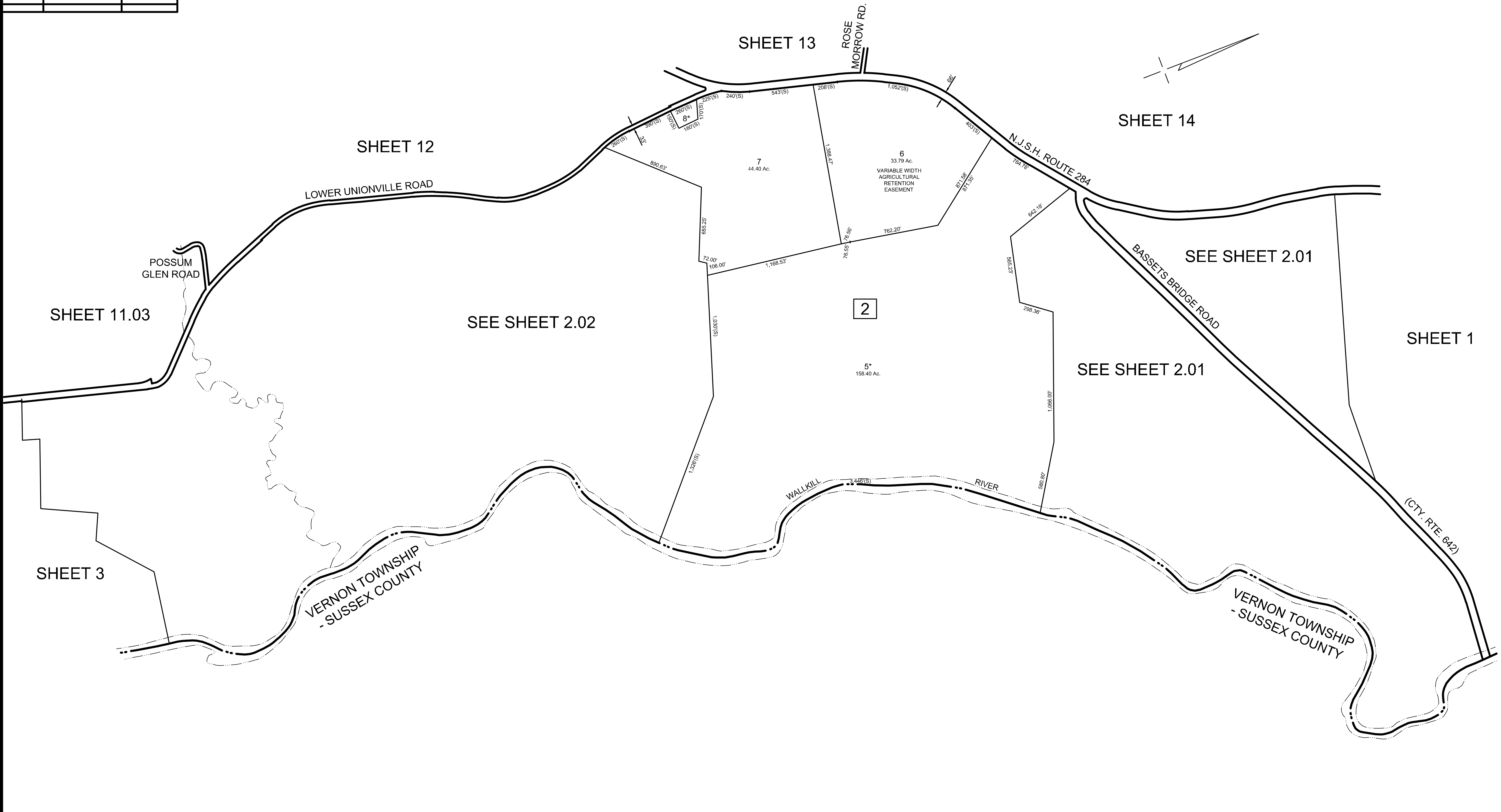
SUSSEX COUNTY
 SCALE: 1" = 200'

NEW JERSEY
 OCTOBER 2015

HAROLD E. PELLOW

NEW JERSEY PROFESSIONAL ENGINEER AND
 LAND SURVEYOR, LIC. #13229
 HAROLD E. PELLOW & ASSOCIATES, INC.
 17 PLAINS ROAD, AUGUSTA, NEW JERSEY
 CERTIFICATE OF AUTHORIZATION NO. 24GA27959300

REVISIONS		
DATE	BY	LIC. NO.



EXEMPT LOTS *			
BLOCK	LOT	ACREAGE	REASON FOR EXEMPTION
2	5	158.40	UNITED STATES OF AMERICA
2	8	0.84	SLOCHEN CEMETERY

MAP REFERENCES:

1. THIS SHEET HAS BEEN REDRAWN USING COMPUTER AIDED DRAFTING/DESIGN (CAD/D) BASED ON THE MAPS PREPARED BY: J.L. JACOBS & COMPANY, DATED OCT. 1959; WM. J. GOLDSMITH, DATED NOV. 1965; AND EDWARD P. BRANDS, DATED JUNE 1989, AND THE GENERAL REVISIONS THERETO, PRIOR TO JUNE 2015. FOR REVISIONS AND CONDITIONS PRIOR TO JUNE 2015, SEE APPROVED ORIGINAL MAPS ON FILE IN THE MUNICIPAL TAX ASSESSOR'S OFFICE.

NEW JERSEY DEPARTMENT OF THE TREASURY
 DIVISION OF TAXATION
 APPROVED AS A TAX MAP PURSUANT TO THE AUTHORITY OF
 N.J.S.A. 54:1-15 AND N.J.S.A. 54:50-1
 FOR THE DIRECTOR, DIVISION OF TAXATION

Clayton Miller CTA
 Judy P. Miller, CTA, Chief Property Administration

Shelly Reilly CTA
 Shelly Reilly, CTA, Principal Property Representative

DATE: NOV 21 2016 SERIAL NO. 1075

TAX MAP
 TOWNSHIP OF
 WANTAGE

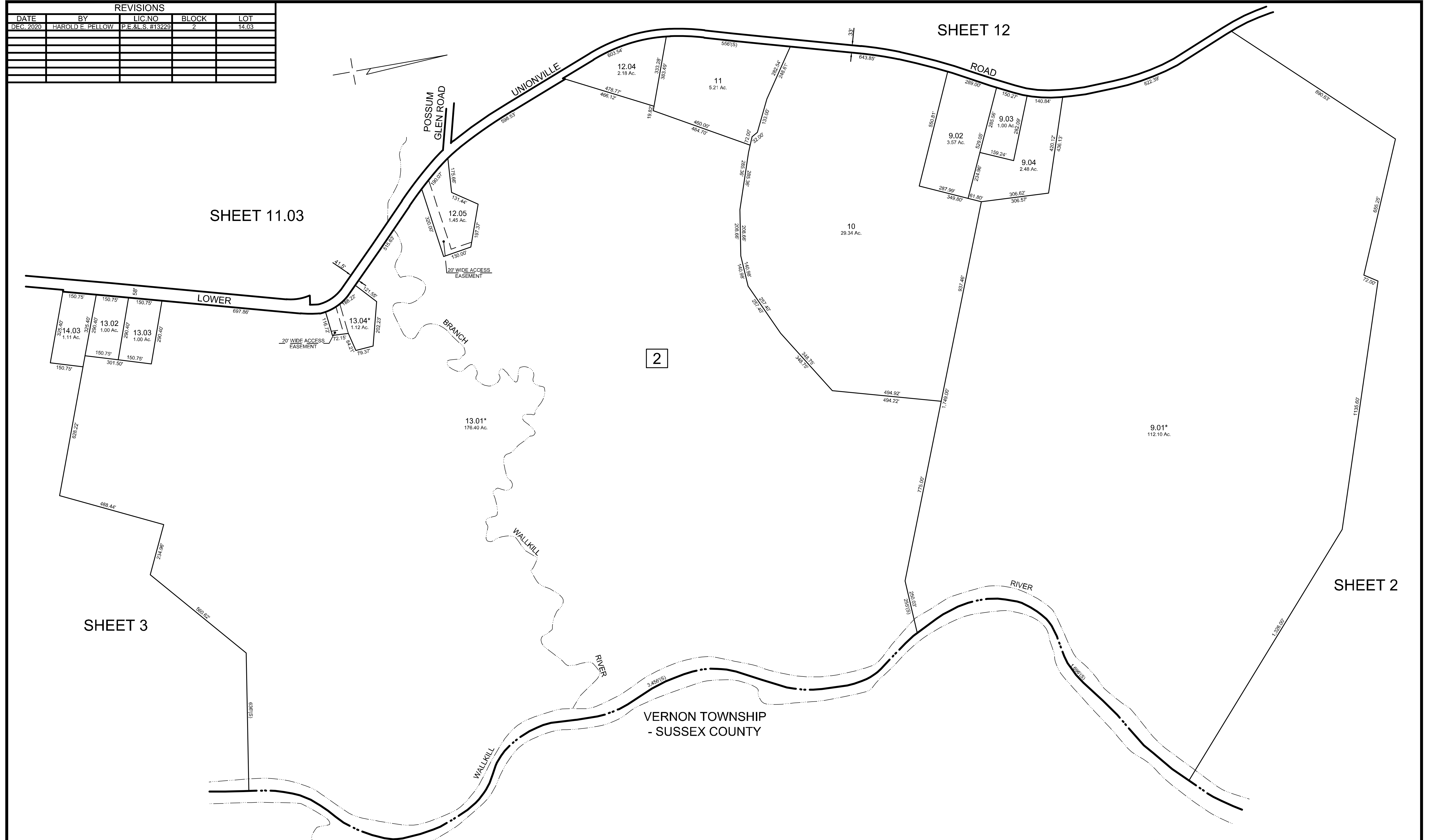
SUSSEX COUNTY
 SCALE: 1" = 400'

NEW JERSEY
 OCTOBER 2015

HAROLD E. PELLOW

NEW JERSEY PROFESSIONAL ENGINEER AND
 LAND SURVEYOR, LIC. #13329
 HAROLD E. PELLOW & ASSOCIATES, INC.
 17 PLAINS ROAD, AUGUSTA, NEW JERSEY
 CERTIFICATE OF AUTHORIZATION No. 24GA27959300

REVISIONS				
DATE	BY	LIC.NO	BLOCK	LOT
DEC. 2020	HAROLD E. PELLOW	P.E.&L.S. #13229	2	14.03



SHEET 3

SHEET 11.03

SHEET 12

SHEET 2

VERNON TOWNSHIP
- SUSSEX COUNTY

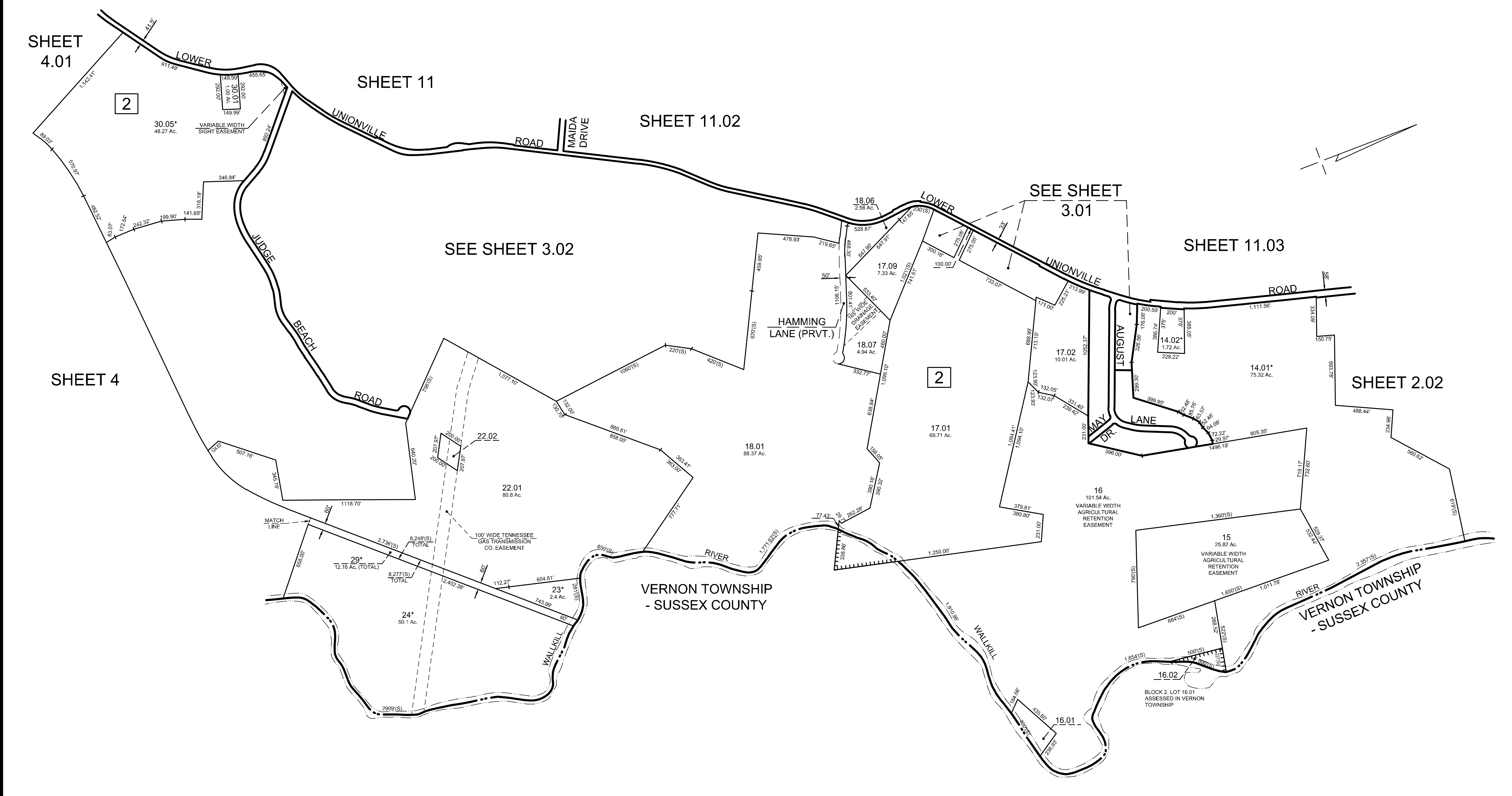
EXEMPT LOTS *			
BLOCK	LOT	ACREAGE	REASON FOR EXEMPTION
2	8	0.84	SLOCHEN CEMETERY
2	9.01	112.10	UNITED STATES OF AMERICA
2	13.01	176.40	UNITED STATES OF AMERICA
2	13.04	1.12	UNITED STATES OF AMERICA
2	14.01	75.32	UNITED STATES OF AMERICA

MAP REFERENCES:
1. THIS SHEET HAS BEEN REDRAWN USING COMPUTER AIDED DRAFTING/DESIGN (CAD/D) BASED ON THE MAPS PREPARED BY: J.L. JACOBS & COMPANY, DATED OCT. 1959; WM. J. GOLDSMITH, DATED NOV. 1965; AND EDWARD P. BRANDS, DATED JUNE 1989; AND THE GENERAL REVISIONS THERETO, PRIOR TO JUNE 2015. FOR REVISIONS AND CONDITIONS PRIOR TO JUNE 2015, SEE APPROVED ORIGINAL MAPS ON FILE IN THE MUNICIPAL TAX ASSESSOR'S OFFICE.

NEW JERSEY DEPARTMENT OF THE TREASURY
DIVISION OF TAXATION
APPROVED AS A TAX MAP PURSUANT TO THE AUTHORITY OF
N.J.S.A. 54:1-15 AND N.J.S.A. 54:50-1
FOR THE DIRECTOR, DIVISION OF TAXATION
Shelly Miller CTA
John P. Miller, CTA, Chief Property Administration
Shelly Reilly CTA
Shelly Reilly, CTA, Principal Field Representative
DATE: NOV 21 2016 SERIAL NO. 1075

TAX MAP
TOWNSHIP OF
WANTAGE
SUSSEX COUNTY
SCALE: 1" = 200'
NEW JERSEY
OCTOBER 2015
HAROLD E. PELLOW
NEW JERSEY PROFESSIONAL ENGINEER AND
LAND SURVEYOR, LIC. #13229
HAROLD E. PELLOW & ASSOCIATES, INC.
17 PLAINS ROAD, AUGUSTA, NEW JERSEY
CERTIFICATE OF AUTHORIZATION NO. 24GA27959300

REVISIONS				
DATE	BY	P.E.&L.S. #	BLOCK	
OCT. 2019	HAROLD E. PELLOW	#13229	2	18.07



SHEET 4.01

SHEET 11

SHEET 11.02

SEE SHEET 3.01

SHEET 11.03

SHEET 2.02

SHEET 4

SEE SHEET 3.02

VERNON TOWNSHIP
- SUSSEX COUNTY

VERNON TOWNSHIP
- SUSSEX COUNTY

EXEMPT LOTS *				
BLOCK	LOT	ACREAGE	REASON FOR EXEMPTION	
2	14.01	75.32	UNITED STATES OF AMERICA	
2	23	2.40	UNITED STATES OF AMERICA	
2	24	50.10	UNITED STATES OF AMERICA	
2	29	12.16 (TOTAL)	THE UNITED STATES OF AMERICA	
2	30.05	48.27	THE UNITED STATES OF AMERICA	

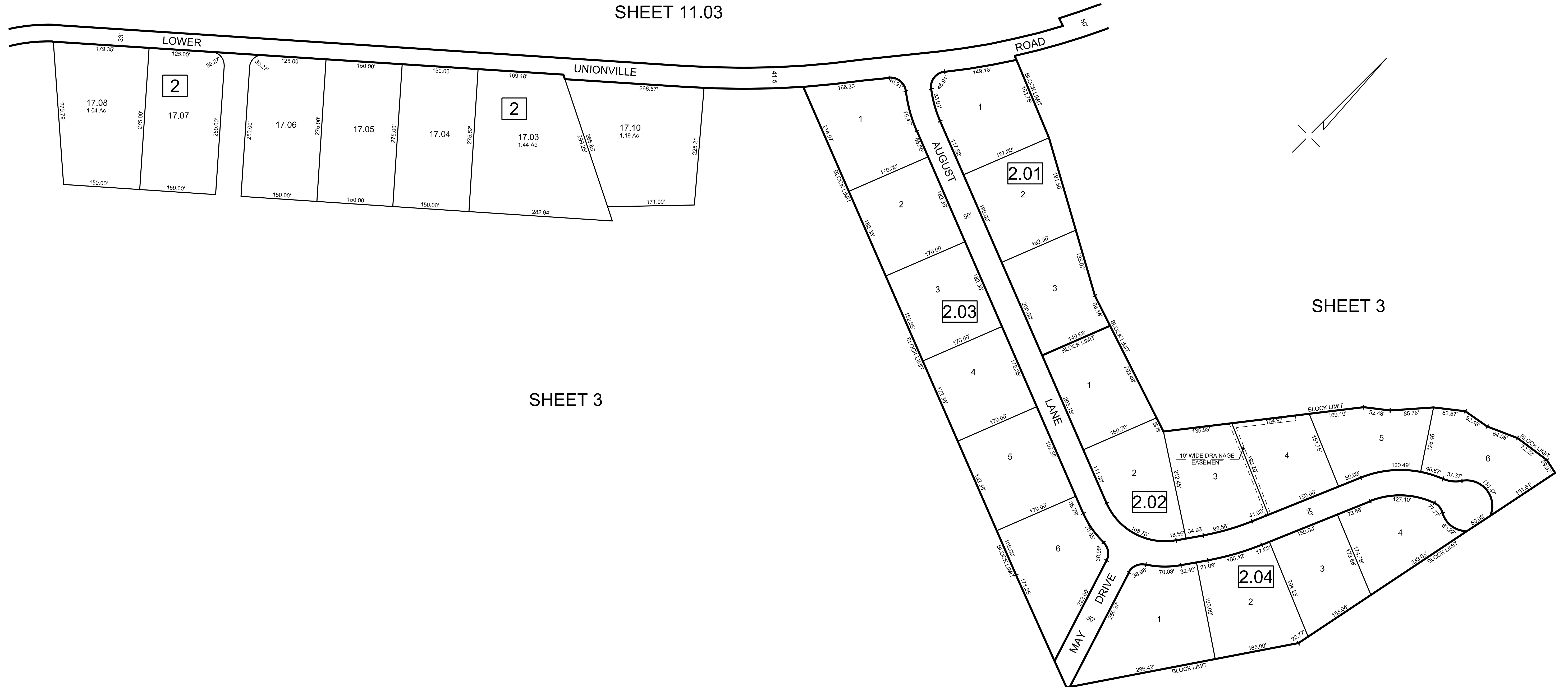
MAP REFERENCES:
 1. THIS SHEET HAS BEEN REDRAWN USING COMPUTER AIDED DRAFTING/DESIGN (CAD/D) BASED ON THE MAPS PREPARED BY: J.L. JACOBS & COMPANY, DATED OCT. 1959; WM. J. GOLDSMITH, DATED NOV. 1965; AND EDWARD P. BRANDS, DATED JUNE 1989; AND THE GENERAL REVISIONS THERETO, PRIOR TO JUNE 2015. FOR REVISIONS AND CONDITIONS PRIOR TO JUNE 2015, SEE APPROVED ORIGINAL MAPS ON FILE IN THE MUNICIPAL TAX ASSESSOR'S OFFICE.

NEW JERSEY DEPARTMENT OF THE TREASURY
 DIVISION OF TAXATION
 APPROVED AS A TAX MAP PURSUANT TO THE AUTHORITY OF
 N.J.S.A. 54:1-15 AND N.J.S.A. 54:50-1
 FOR THE DIRECTOR, DIVISION OF TAXATION
Shelly Miller CTA
 Judy P. Miller, CTA, Chief Property Administration
Shelly Miller CTA
 Shelly Miller, CTA, Principal Field Representative
 DATE: NOV 21 2016 SERIAL NO. 1075

TAX MAP
 TOWNSHIP OF
 WANTAGE
 SUSSEX COUNTY
 SCALE: 1" = 400'
 NEW JERSEY
 OCTOBER 2015
HAROLD E. PELLOW
 NEW JERSEY PROFESSIONAL ENGINEER AND
 LAND SURVEYOR, LIC. #13229
 HAROLD E. PELLOW & ASSOCIATES, INC.
 17 PLAINS ROAD, AUGUSTA, NEW JERSEY
 CERTIFICATE OF AUTHORIZATION NO. 24GA27959300

REVISIONS				
DATE	BY	LIC.NO	BLOCK	LOT
DEC. 2015	HAROLD E. PELLOW	P.E.&L.S. #13229	VAR.	VAR.
DEC. 2020	HAROLD E. PELLOW	P.E.&L.S. #13229	2	17.06, 17.07
DEC. 2024	HAROLD E. PELLOW	P.E.&L.S. #13229	2.04	2

SHEET 11.03



MAP REFERENCES:

1. THIS SHEET HAS BEEN REDRAWN USING COMPUTER AIDED DRAFTING/DESIGN (CAD/D) BASED ON THE MAPS PREPARED BY: J.L. JACOBS & COMPANY, DATED OCT. 1959; WM. J. GOLDSMITH, DATED NOV. 1965; AND EDWARD P. BRANDS, DATED JUNE 1989; AND THE GENERAL REVISIONS THERETO, PRIOR TO JUNE 2015. FOR REVISIONS AND CONDITIONS PRIOR TO JUNE 2015, SEE APPROVED ORIGINAL MAPS ON FILE IN THE MUNICIPAL TAX ASSESSOR'S OFFICE.

NEW JERSEY DEPARTMENT OF THE TREASURY
 DIVISION OF TAXATION
 APPROVED AS A TAX MAP PURSUANT TO THE AUTHORITY OF
 N.J.S.A. 54:1-15 AND N.J.S.A. 54:50-1
 FOR THE DIRECTOR, DIVISION OF TAXATION

Shelly P. O'Byrne
 Shelly P. O'Byrne, C.T.A., Chief Property Administration
 Shelly P. O'Byrne, C.T.A., Principal Field Representative

DATE: NOV 21 2016 SERIAL NO. 1075

TAX MAP
 TOWNSHIP OF
 WANTAGE

SUSSEX COUNTY
 SCALE: 1" = 100'

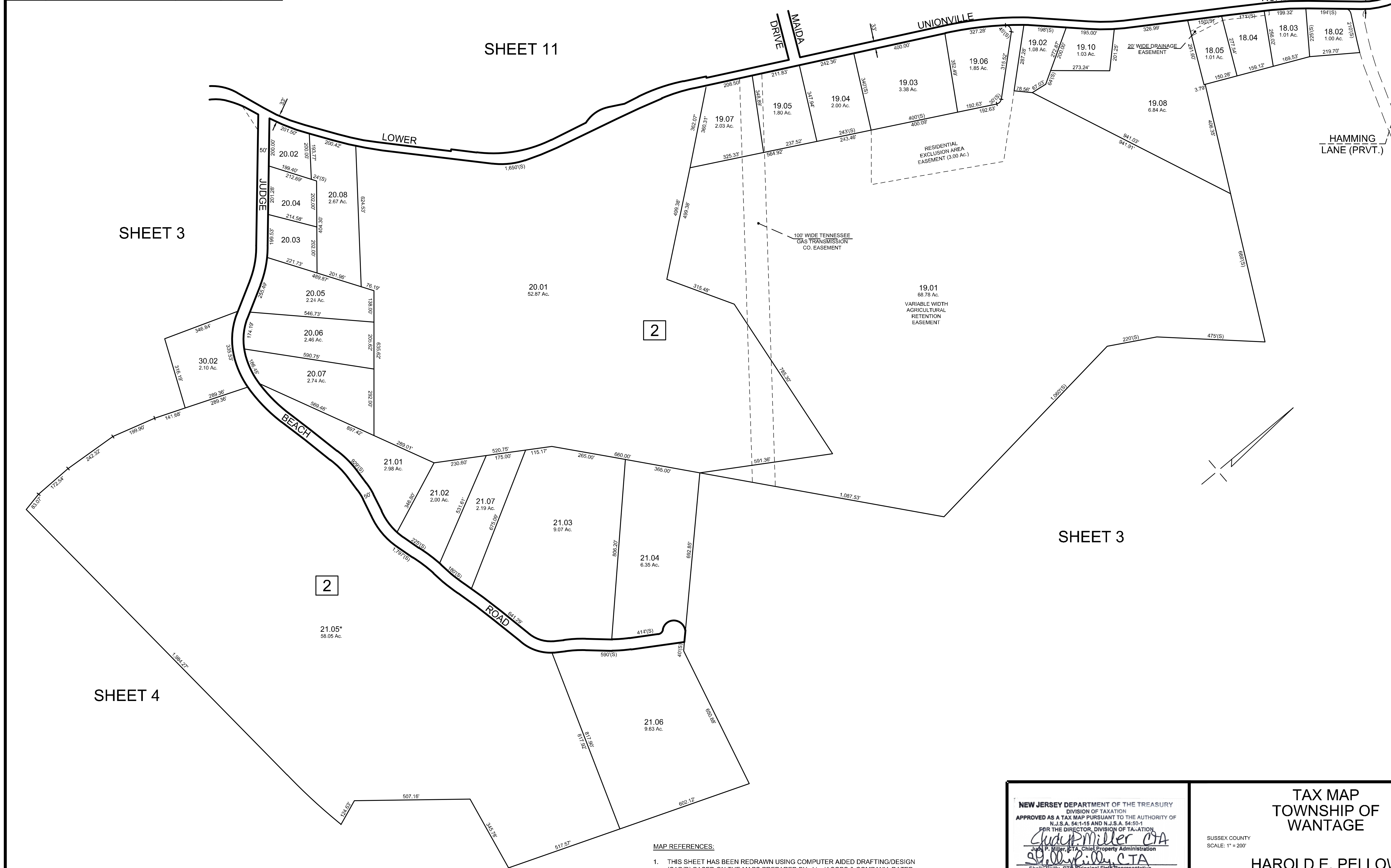
NEW JERSEY
 OCTOBER 2015

HAROLD E. PELLOW

NEW JERSEY PROFESSIONAL ENGINEER AND
 LAND SURVEYOR, LIC. #13229
 HAROLD E. PELLOW & ASSOCIATES, INC.
 17 PLAINS ROAD, AUGUSTA, NEW JERSEY
 CERTIFICATE OF AUTHORIZATION NO. 24GA27959300

REVISIONS				
DATE	BY	LIC.NO	BLOCK	LOT
DEC. 2021	HAROLD E. PELLOW	#13229	2	19.02,19.10

EXEMPT LOTS *			
BLOCK	LOT	ACREAGE	REASON FOR EXEMPTION
2	21.05	58.05	UNITED STATES OF AMERICA



MAP REFERENCES:
 1. THIS SHEET HAS BEEN REDRAWN USING COMPUTER AIDED DRAFTING/DESIGN (CAD/D) BASED ON THE MAPS PREPARED BY: J.L. JACOBS & COMPANY, DATED OCT. 1959; WM. J. GOLDSMITH, DATED NOV. 1965; AND EDWARD P. BRANDS, DATED JUNE 1989; AND THE GENERAL REVISIONS THERETO, PRIOR TO JUNE 2015. FOR REVISIONS AND CONDITIONS PRIOR TO JUNE 2015, SEE APPROVED ORIGINAL MAPS ON FILE IN THE MUNICIPAL TAX ASSESSOR'S OFFICE.

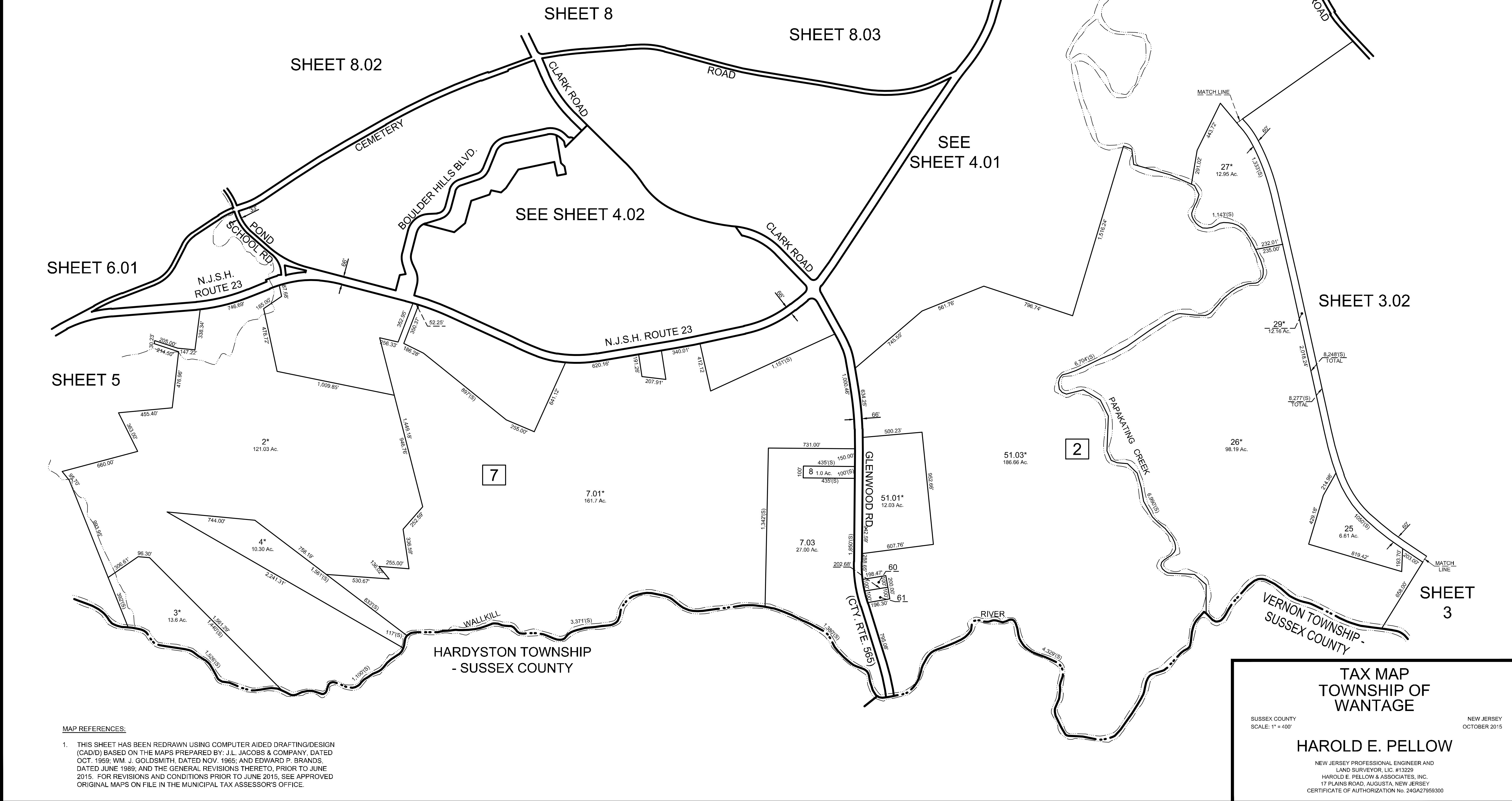
NEW JERSEY DEPARTMENT OF THE TREASURY
 DIVISION OF TAXATION
 APPROVED AS A TAX MAP PURSUANT TO THE AUTHORITY OF
 N.J.S.A. 54:1-15 AND N.J.S.A. 54:50-1
 FOR THE DIRECTOR, DIVISION OF TAXATION
Chad Miller CTA
 Chad P. Miller, CTA, Chief Property Administration
Shelly Reilly CTA
 Shelly Reilly, CTA, Principal Field Representative
 DATE: NOV 21 2016 SERIAL NO. 1075

TAX MAP
 TOWNSHIP OF
 WANTAGE
 SUSSEX COUNTY
 SCALE: 1" = 200'
 NEW JERSEY
 OCTOBER 2015
HAROLD E. PELLOW
 NEW JERSEY PROFESSIONAL ENGINEER AND
 LAND SURVEYOR, LIC. #13229
 HAROLD E. PELLOW & ASSOCIATES, INC.
 17 PLAINS ROAD, AUGUSTA, NEW JERSEY
 CERTIFICATE OF AUTHORIZATION NO. 24GA27959300

REVISIONS				
DATE	BY	LIC. NO.	BLOCK	LOT
DEC. 2021	HAROLD E. PELLOW	#13229	7	7.03.8

NEW JERSEY DEPARTMENT OF THE TREASURY
 DIVISION OF TAXATION
 APPROVED AS A TAX MAP PURSUANT TO THE AUTHORITY OF
 N.J.S.A. 54-1-16 AND N.J.S.A. 54-50-1
 FOR THE DIRECTOR, DIVISION OF TAXATION
John P. Miller, CTA
 John P. Miller, CTA, Chief Property Administration
Shelby Kelly, CTA
 Shelby Kelly, CTA, Principal Field Representative
 DATE NOV 21 2016 SERIAL NO. 1075

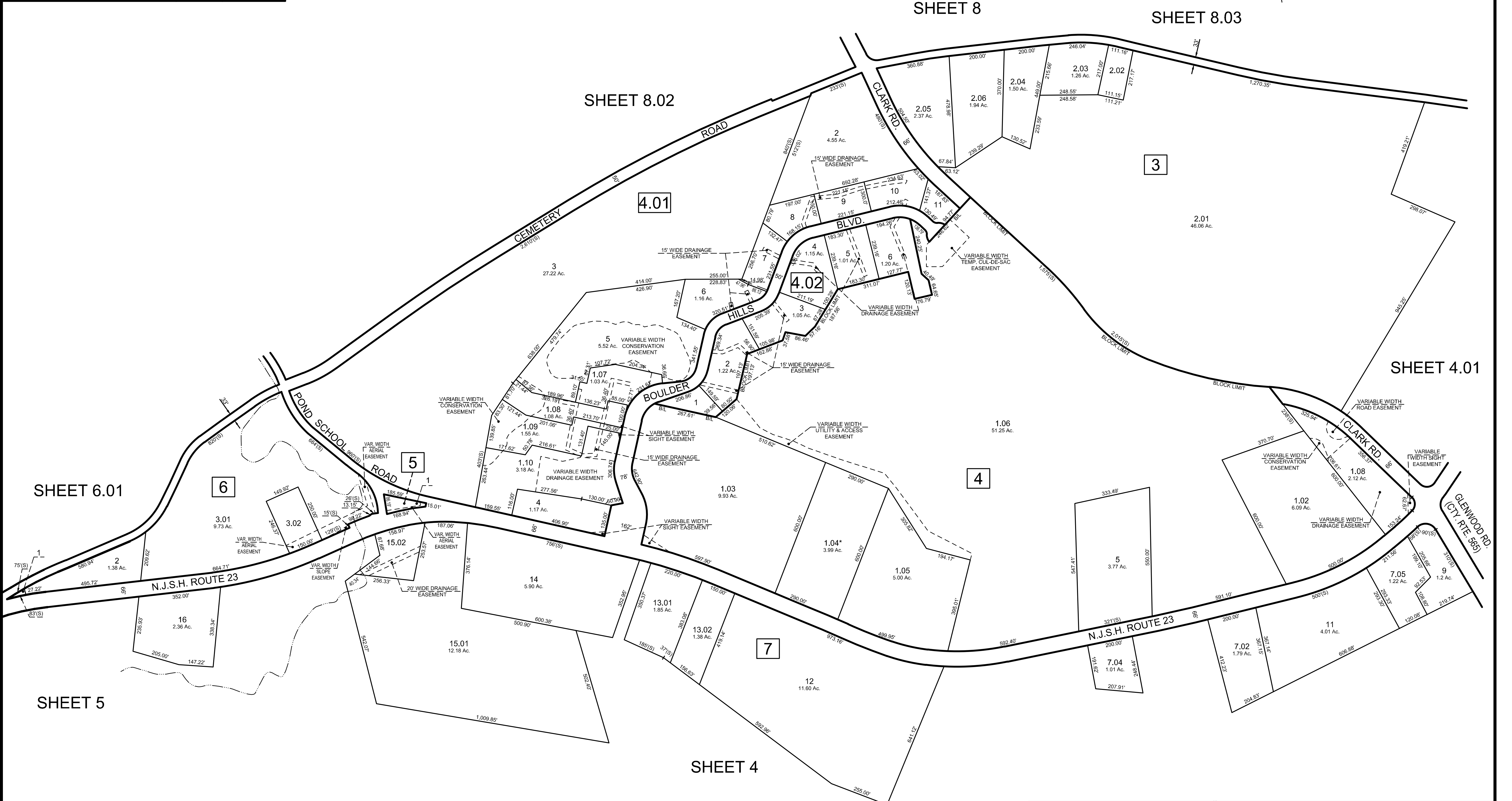
EXEMPT LOTS *			
BLOCK	LOT	ACREAGE	REASON FOR EXEMPTION
2	26	98.19	THE UNITED STATES OF AMERICA
2	27	12.95	THE UNITED STATES OF AMERICA
2	29	12.16 (TOTAL)	THE UNITED STATES OF AMERICA
2	51.03	186.66	UNITED STATES OF AMERICA
2	51.01	3.80	HOPE EVANGELICAL FREE CHURCH
7	2	121.03	THE UNITED STATES OF AMERICA
7	3	13.60	THE UNITED STATES OF AMERICA
7	4	10.30	THE UNITED STATES OF AMERICA
7	7.01	161.70	THE UNITED STATES OF AMERICA



MAP REFERENCES:
 1. THIS SHEET HAS BEEN REDRAWN USING COMPUTER AIDED DRAFTING/DESIGN (CAD) BASED ON THE MAPS PREPARED BY: J.L. JACOBS & COMPANY, DATED OCT. 1959; WM. J. GOLDSMITH, DATED NOV. 1965; AND EDWARD P. BRANDS, DATED JUNE 1989; AND THE GENERAL REVISIONS THERETO, PRIOR TO JUNE 2015. FOR REVISIONS AND CONDITIONS PRIOR TO JUNE 2015, SEE APPROVED ORIGINAL MAPS ON FILE IN THE MUNICIPAL TAX ASSESSOR'S OFFICE.

TAX MAP
 TOWNSHIP OF
 WANTAGE
 SUSSEX COUNTY
 SCALE: 1" = 400'
 NEW JERSEY
 OCTOBER 2015
HAROLD E. PELLOW
 NEW JERSEY PROFESSIONAL ENGINEER AND
 LAND SURVEYOR, LIC. #13229
 HAROLD E. PELLOW & ASSOCIATES, INC.
 17 PLAINS ROAD, AUGUSTA, NEW JERSEY
 CERTIFICATE OF AUTHORIZATION NO. 24GA2759300

REVISIONS				
DATE	BY	LIC.NO	BLOCK	LOT
NOV. 2019	HAROLD E. PELLOW	#13229	4	1.05, 1.06
DEC. 2020	HAROLD E. PELLOW	#13229	6	16
DEC. 2021	HAROLD E. PELLOW	#13229	3	2.01
JAN. 2024	HAROLD E. PELLOW	#13229	7	15.01



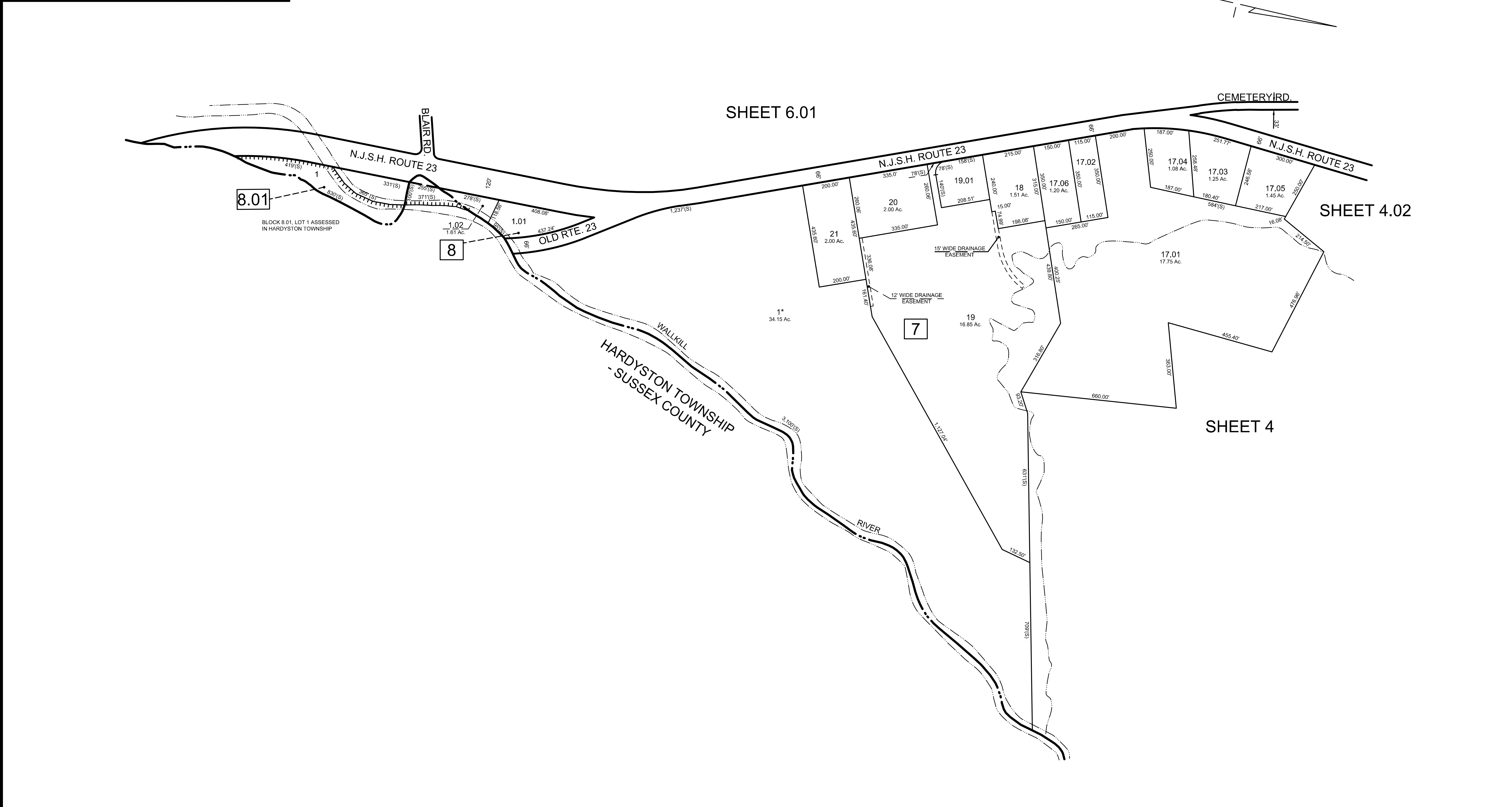
EXEMPT LOTS *			
BLOCK	LOT	ACREAGE	REASON FOR EXEMPTION
4	1.04	3.99	DEPT OF MISSIONS DIOCESE OF NEWARK

MAP REFERENCES:
 1. THIS SHEET HAS BEEN REDRAWN USING COMPUTER AIDED DRAFTING/DESIGN (CAD/D) BASED ON THE MAPS PREPARED BY: J.L. JACOBS & COMPANY, DATED OCT. 1959; WM. J. GOLDSMITH, DATED NOV. 1965; AND EDWARD P. BRANDS, DATED JUNE 1989; AND THE GENERAL REVISIONS THERETO, PRIOR TO JUNE 2015. FOR REVISIONS AND CONDITIONS PRIOR TO JUNE 2015, SEE APPROVED ORIGINAL MAPS ON FILE IN THE MUNICIPAL TAX ASSESSOR'S OFFICE.

NEW JERSEY DEPARTMENT OF THE TREASURY
 DIVISION OF TAXATION
 APPROVED AS A TAX MAP PURSUANT TO THE AUTHORITY OF
 N.J.S.A. 54:1-15 AND N.J.S.A. 54:50-1
 FOR THE DIRECTOR, DIVISION OF TAXATION
Chad Miller CTA
 Chad P. Miller, CTA, Chief Property Administration
Shelly Reilly CTA
 Shelly Reilly, CTA, Principal Field Representative
 DATE: NOV 21 2016 SERIAL NO. 1075

TAX MAP
 TOWNSHIP OF
 WANTAGE
 SUSSEX COUNTY
 SCALE: 1" = 200'
 NEW JERSEY
 OCTOBER 2015
HAROLD E. PELLOW
 NEW JERSEY PROFESSIONAL ENGINEER AND
 LAND SURVEYOR, LIC. #13229
 HAROLD E. PELLOW & ASSOCIATES, INC.
 17 PLAINS ROAD, AUGUSTA, NEW JERSEY
 CERTIFICATE OF AUTHORIZATION NO. 24GA27959300

REVISIONS				
DATE	BY	LIC.NO	BLOCK	LOT
JAN. 2026	HAROLD E. PELLOW	#13229	7	17.03



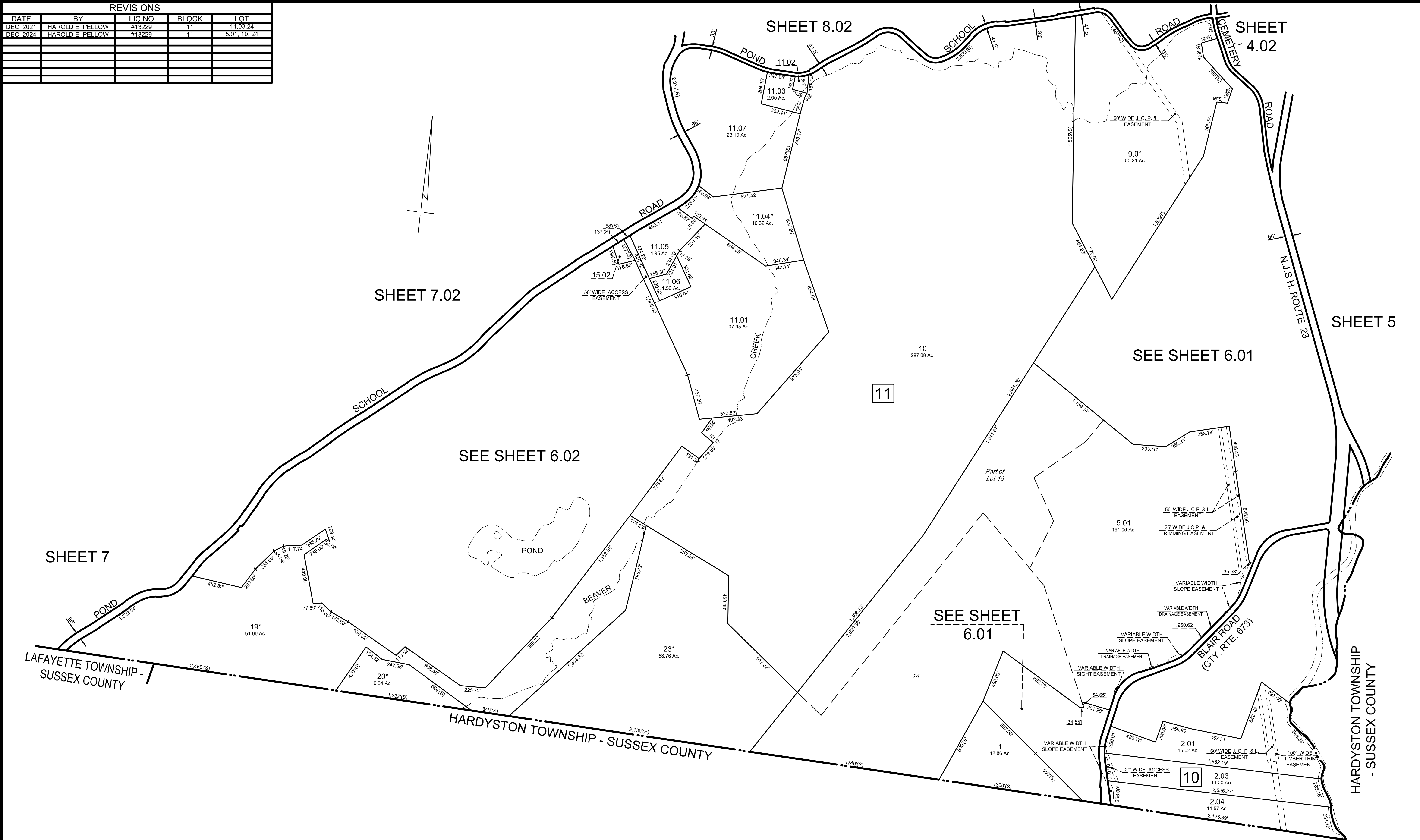
EXEMPT LOTS *			
BLOCK	LOT	ACREAGE	REASON FOR EXEMPTION
7	1	34.15	THE UNITED STATES OF AMERICA

MAP REFERENCES:
 1. THIS SHEET HAS BEEN REDRAWN USING COMPUTER AIDED DRAFTING/DESIGN (CAD/D) BASED ON THE MAPS PREPARED BY: J.L. JACOBS & COMPANY, DATED OCT. 1959; WM. J. GOLDSMITH, DATED NOV. 1965; AND EDWARD P. BRANDS, DATED JUNE 1989; AND THE GENERAL REVISIONS THERETO, PRIOR TO JUNE 2015. FOR REVISIONS AND CONDITIONS PRIOR TO JUNE 2015, SEE APPROVED ORIGINAL MAPS ON FILE IN THE MUNICIPAL TAX ASSESSOR'S OFFICE.

NEW JERSEY DEPARTMENT OF THE TREASURY
 DIVISION OF TAXATION
 APPROVED AS A TAX MAP PURSUANT TO THE AUTHORITY OF
 N.J.S.A. 54:1-15 AND N.J.S.A. 54:50-1
 FOR THE DIRECTOR, DIVISION OF TAXATION
Shelly Reilly CTA
 Shelly Reilly, CTA, Principal Property Representative
 DATE: NOV 21 2016 SERIAL NO. 1075

TAX MAP
 TOWNSHIP OF
 WANTAGE
 SUSSEX COUNTY
 SCALE: 1" = 200'
 NEW JERSEY
 OCTOBER 2015
HAROLD E. PELLOW
 NEW JERSEY PROFESSIONAL ENGINEER AND
 LAND SURVEYOR, LIC. #13229
 HAROLD E. PELLOW & ASSOCIATES, INC.
 17 PLAINS ROAD, AUGUSTA, NEW JERSEY
 CERTIFICATE OF AUTHORIZATION No. 24GA27959300

REVISIONS				
DATE	BY	LIC.NO	BLOCK	LOT
DEC. 2021	HAROLD E. PELLOW	#13229	11	11.03, 24
DEC. 2024	HAROLD E. PELLOW	#13229	11	5.01, 10, 24



EXEMPT LOTS *				
BLOCK	LOT	ACREAGE	REASON FOR EXEMPTION	
11	11.04	10.32	THE UNITED STATES OF AMERICA	
11	19	61.00	STATE OF NEW JERSEY D E P BLDG	
11	20	6.34	NJ NATURAL LAND TRUST	
11	23	58.76	STATE OF NEW JERSEY D E P BLDG	

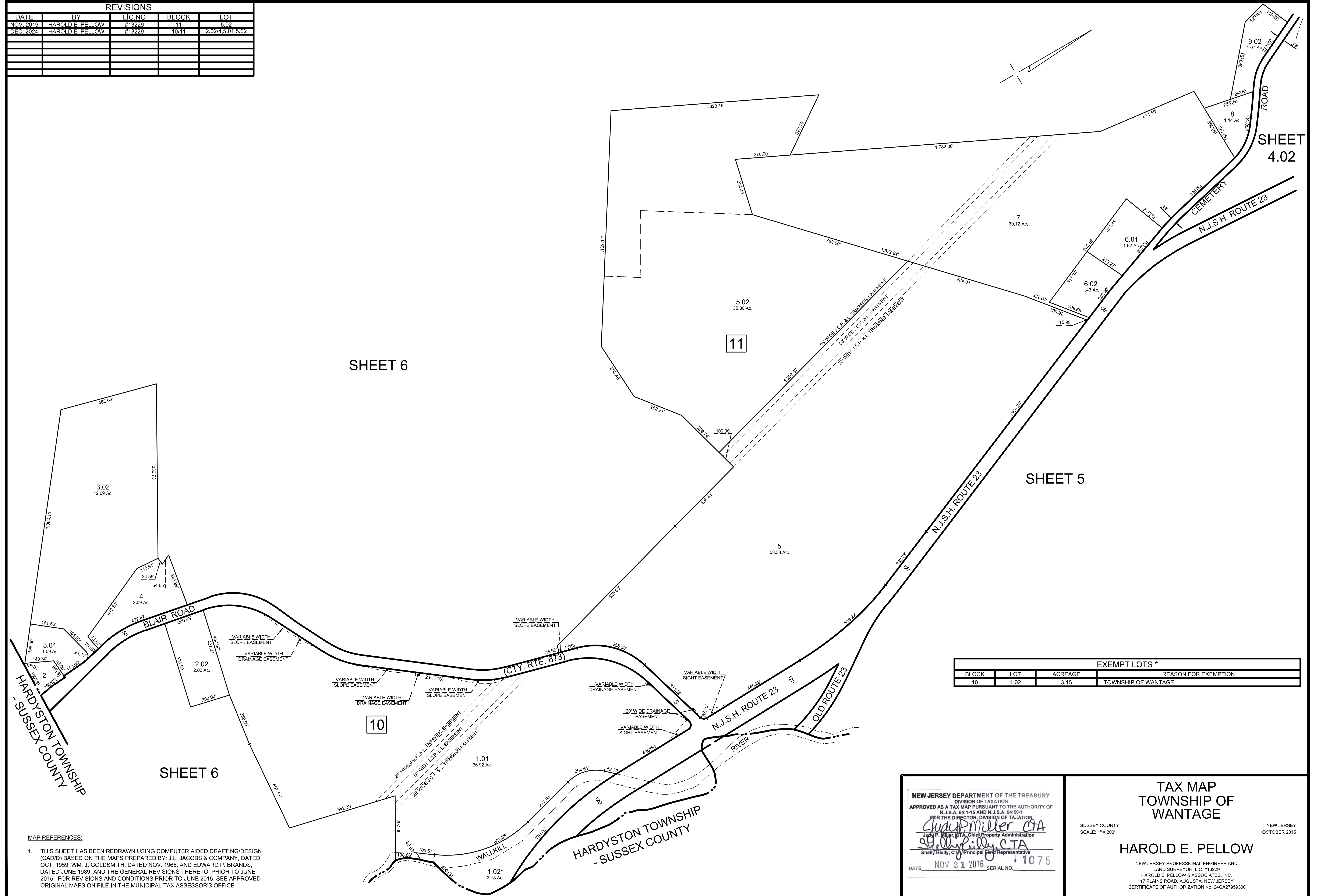
MAP REFERENCES:

1. THIS SHEET HAS BEEN REDRAWN USING COMPUTER AIDED DRAFTING/DESIGN (CAD/D) BASED ON THE MAPS PREPARED BY: J.L. JACOBS & COMPANY, DATED OCT. 1959; WM. J. GOLDSMITH, DATED NOV. 1965; AND EDWARD P. BRANDS, DATED JUNE 1989; AND THE GENERAL REVISIONS THERETO, PRIOR TO JUNE 2015. FOR REVISIONS AND CONDITIONS PRIOR TO JUNE 2015, SEE APPROVED ORIGINAL MAPS ON FILE IN THE MUNICIPAL TAX ASSESSOR'S OFFICE.

NEW JERSEY DEPARTMENT OF THE TREASURY
 DIVISION OF TAXATION
 APPROVED AS A TAX MAP PURSUANT TO THE AUTHORITY OF
 N.J.S.A. 54:1-15 AND N.J.S.A. 54:50-1
 FOR THE DIRECTOR, DIVISION OF TAXATION
Shelly P. Miller, C.T.A.
 Shelly P. Miller, C.T.A., Chief Property Administration
 Shelly P. Miller, C.T.A., Principal Field Representative
 DATE: NOV 21 2016 SERIAL NO. 1075

TAX MAP
 TOWNSHIP OF
 WANTAGE
 SUSSEX COUNTY
 SCALE: 1" = 400'
 NEW JERSEY
 OCTOBER 2015
HAROLD E. PELLOW
 NEW JERSEY PROFESSIONAL ENGINEER AND
 LAND SURVEYOR, LIC. #13229
 HAROLD E. PELLOW & ASSOCIATES, INC.
 17 PLAINS ROAD, AUGUSTA, NEW JERSEY
 CERTIFICATE OF AUTHORIZATION NO. 24GA27959300

REVISIONS				
DATE	BY	LIC. NO.	BLOCK	LOT
NOV. 2019	HAROLD E. PELLOW	#13229	11	5.02
DEC. 2024	HAROLD E. PELLOW	#13229	10/11	2,02/4,5,01,5,02



SHEET 6

SHEET 5

SHEET 4.02

EXEMPT LOTS *			
BLOCK	LOT	ACREAGE	REASON FOR EXEMPTION
10	1.02	3.15	TOWNSHIP OF WANTAGE

MAP REFERENCES:

1. THIS SHEET HAS BEEN REDRAWN USING COMPUTER AIDED DRAFTING/DESIGN (CAD/D) BASED ON THE MAPS PREPARED BY: J.L. JACOBS & COMPANY, DATED OCT. 1959; WM. J. GOLDSMITH, DATED NOV. 1965; AND EDWARD P. BRANDS, DATED JUNE 1989; AND THE GENERAL REVISIONS THERETO, PRIOR TO JUNE 2015. FOR REVISIONS AND CONDITIONS PRIOR TO JUNE 2015, SEE APPROVED ORIGINAL MAPS ON FILE IN THE MUNICIPAL TAX ASSESSOR'S OFFICE.

NEW JERSEY DEPARTMENT OF THE TREASURY
 DIVISION OF TAXATION
 APPROVED AS A TAX MAP PURSUANT TO THE AUTHORITY OF
 N.J.S.A. 54:1-15 AND N.J.S.A. 54:50-1
 FOR THE DIRECTOR, DIVISION OF TAXATION
Shelly Miller CTA
 Judy P. Miller, CTA, Chief Property Administration
Shelly Miller CTA
 Shelly Miller, CTA, Principal Field Representative
 DATE NOV 21 2016 SERIAL NO. 1075

TAX MAP
 TOWNSHIP OF
 WANTAGE

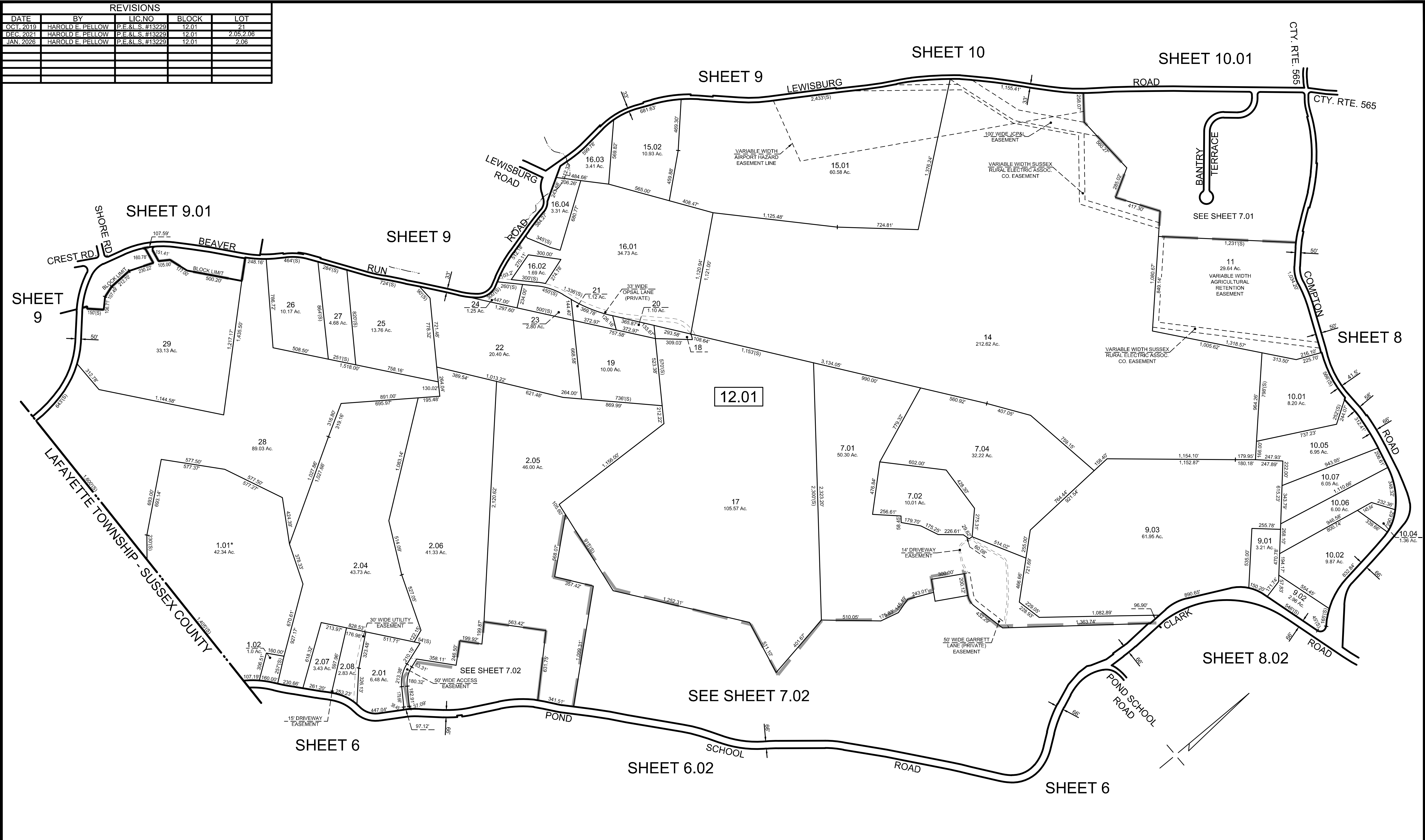
SUSSEX COUNTY
 SCALE: 1" = 200'

NEW JERSEY
 OCTOBER 2015

HAROLD E. PELLOW

NEW JERSEY PROFESSIONAL ENGINEER AND
 LAND SURVEYOR, LIC. #13229
 HAROLD E. PELLOW & ASSOCIATES, INC.
 17 PLAINS ROAD, AUGUSTA, NEW JERSEY
 CERTIFICATE OF AUTHORIZATION No. 24GA27959300

REVISIONS				
DATE	BY	LIC.NO	BLOCK	LOT
OCT. 2019	HAROLD E. PELLOW	P.E.&L.S. #13229	12.01	21
DEC. 2021	HAROLD E. PELLOW	P.E.&L.S. #13229	12.01	2,05,2,06
JAN. 2026	HAROLD E. PELLOW	P.E.&L.S. #13229	12.01	2,06



EXEMPT LOTS *			
BLOCK	LOT	ACREAGE	REASON FOR EXEMPTION
12.01	1.01	42.34	STATE OF NJ DEP BLDG

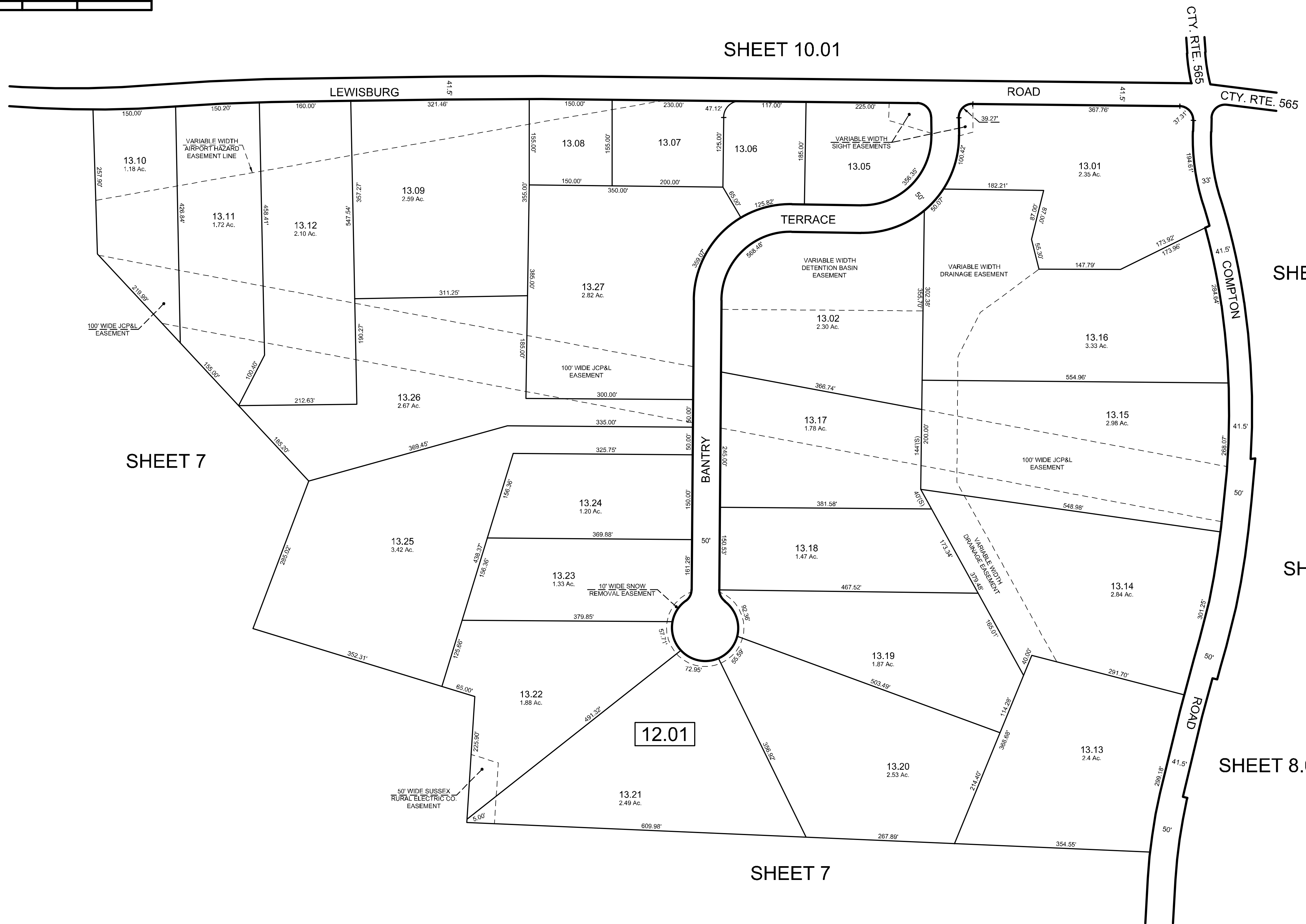
MAP REFERENCES:

1. THIS SHEET HAS BEEN REDRAWN USING COMPUTER AIDED DRAFTING/DESIGN (CAD) BASED ON THE MAPS PREPARED BY: J.L. JACOBS & COMPANY, DATED OCT. 1969; WM. J. GOLDSMITH, DATED NOV. 1965; AND EDWARD P. BRANDS, DATED JUNE 1989; AND THE GENERAL REVISIONS THERETO, PRIOR TO JUNE 2015. FOR REVISIONS AND CONDITIONS PRIOR TO JUNE 2015, SEE APPROVED ORIGINAL MAPS ON FILE IN THE MUNICIPAL TAX ASSESSOR'S OFFICE.

NEW JERSEY DEPARTMENT OF THE TREASURY
 DIVISION OF TAXATION
 APPROVED AS A TAX MAP PURSUANT TO THE AUTHORITY OF
 N.J.S.A. 54:15 AND N.J.S.A. 54:50-1
 FOR THE DIRECTOR, DIVISION OF TAXATION
Chad Miller CTA
 Chad P. Miller, CTA, Chief Property Administration
 Shelly Reilly, CTA, Principal Field Representative
 DATE: NOV 21 2016 SERIAL NO. 1075

TAX MAP
 TOWNSHIP OF
 WANTAGE
 SUSSEX COUNTY
 SCALE: 1" = 400'
 NEW JERSEY
 OCTOBER 2015
HAROLD E. PELLOW
 NEW JERSEY PROFESSIONAL ENGINEER AND
 LAND SURVEYOR, LIC. #13229
 HAROLD E. PELLOW & ASSOCIATES, INC.
 17 PLAINS ROAD, AUGUSTA, NEW JERSEY
 CERTIFICATE OF AUTHORIZATION NO. 24GA27595300

REVISIONS				
DATE	BY	P.E.&L.S. #	BLOCK	
OCT. 2019	HAROLD E. PELLOW	P.E.&L.S. #13229	12.01	13.01
DEC. 2024	HAROLD E. PELLOW	P.E.&L.S. #13229	12.01	13.07



SHEET 7

SHEET 10.01

SHEET 8.01

SHEET 8

SHEET 8.01

SHEET 7

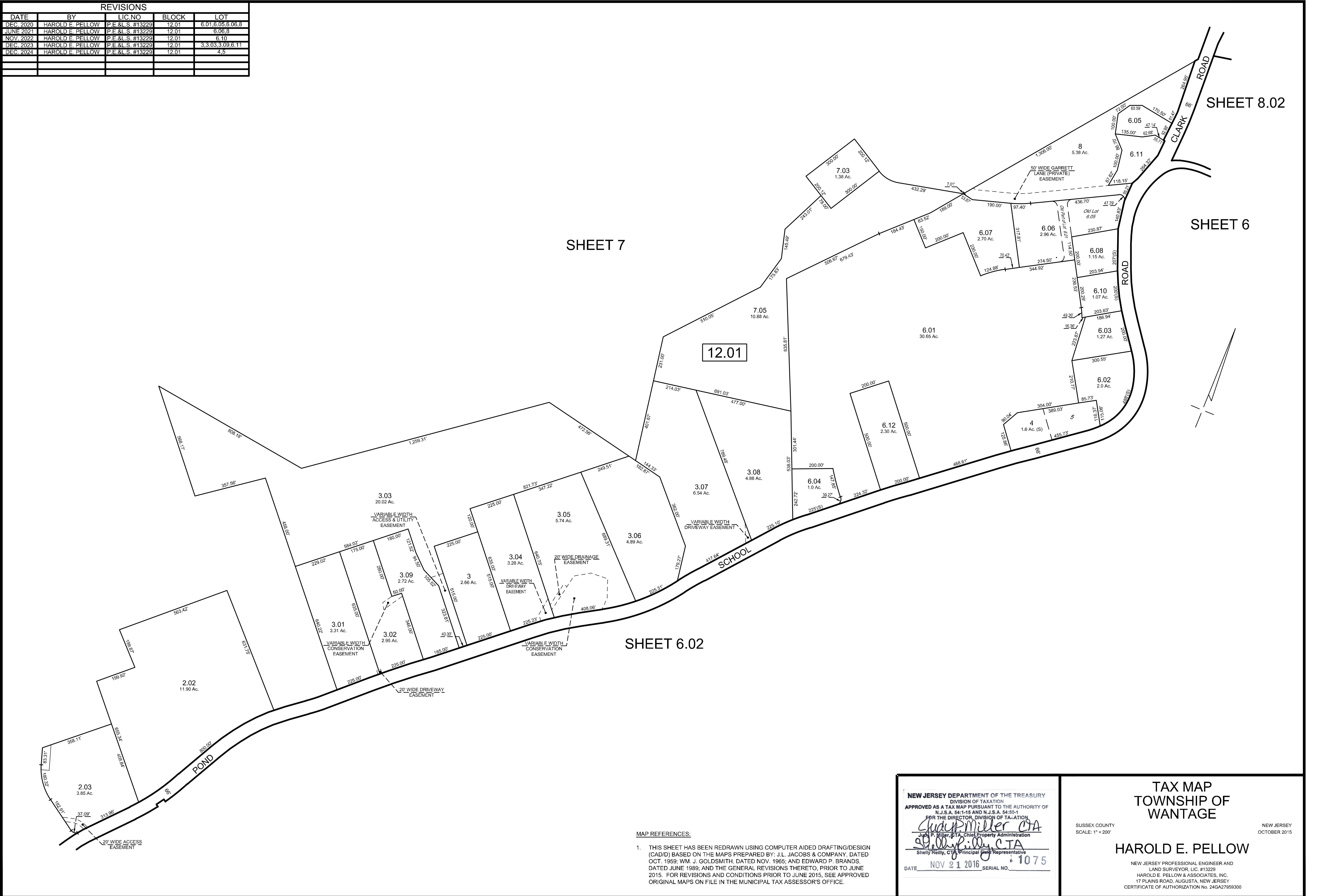
MAP REFERENCES:

1. THIS SHEET HAS BEEN REDRAWN USING COMPUTER AIDED DRAFTING/DESIGN (CAD/D) BASED ON THE MAPS PREPARED BY: J.L. JACOBS & COMPANY, DATED OCT. 1959; WM. J. GOLDSMITH, DATED NOV. 1965; AND EDWARD P. BRANDS, DATED JUNE 1989; AND THE GENERAL REVISIONS THERETO, PRIOR TO JUNE 2015. FOR REVISIONS AND CONDITIONS PRIOR TO JUNE 2015, SEE APPROVED ORIGINAL MAPS ON FILE IN THE MUNICIPAL TAX ASSESSOR'S OFFICE.

NEW JERSEY DEPARTMENT OF THE TREASURY
 DIVISION OF TAXATION
 APPROVED AS A TAX MAP PURSUANT TO THE AUTHORITY OF
 N.J.S.A. 54:1-15 AND N.J.S.A. 54:50-1
 FOR THE DIRECTOR, DIVISION OF TAXATION
Clayton Miller CTA
 Jack P. Miller, CTA, Chief Property Administration
Shelly Reilly CTA
 Shelly Reilly, CTA, Principal Field Representative
 DATE NOV 21 2016 SERIAL NO. 1075

TAX MAP
 TOWNSHIP OF
 WANTAGE
 SUSSEX COUNTY
 SCALE: 1" = 100'
 HAROLD E. PELLOW
 NEW JERSEY PROFESSIONAL ENGINEER AND
 LAND SURVEYOR, LIC. #13229
 HAROLD E. PELLOW & ASSOCIATES, INC.
 17 PLAINS ROAD, AUGUSTA, NEW JERSEY
 CERTIFICATE OF AUTHORIZATION NO. 24GA27959300
 NEW JERSEY
 OCTOBER 2015

REVISIONS				
DATE	BY	LIC.NO	BLOCK	LOT
DEC. 2020	HAROLD E. PELLOW	P.E.&L.S. #13229	12.01	6.01,6.05,6.06,8
JUNE 2021	HAROLD E. PELLOW	P.E.&L.S. #13229	12.01	6.06,8
NOV. 2022	HAROLD E. PELLOW	P.E.&L.S. #13229	12.01	6.10
DEC. 2023	HAROLD E. PELLOW	P.E.&L.S. #13229	12.01	3.3,3.03,3.09,6.11
DEC. 2024	HAROLD E. PELLOW	P.E.&L.S. #13229	12.01	4.5

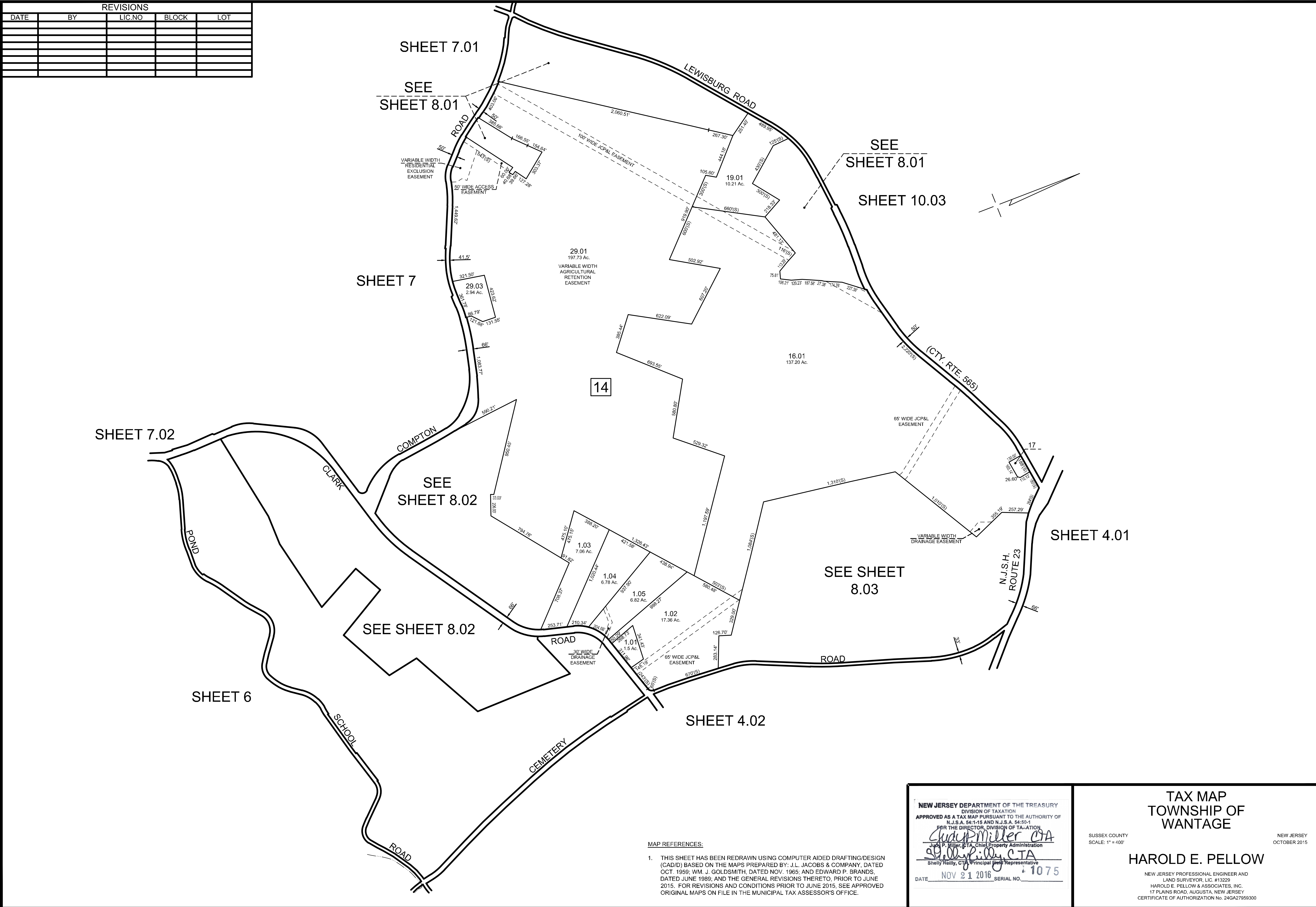


MAP REFERENCES:
 1. THIS SHEET HAS BEEN REDRAWN USING COMPUTER AIDED DRAFTING/DESIGN (CAD/D) BASED ON THE MAPS PREPARED BY: J.L. JACOBS & COMPANY, DATED OCT. 1959; WM. J. GOLDSMITH, DATED NOV. 1965; AND EDWARD P. BRANDS, DATED JUNE 1989; AND THE GENERAL REVISIONS THERETO, PRIOR TO JUNE 2015. FOR REVISIONS AND CONDITIONS PRIOR TO JUNE 2015, SEE APPROVED ORIGINAL MAPS ON FILE IN THE MUNICIPAL TAX ASSESSOR'S OFFICE.

NEW JERSEY DEPARTMENT OF THE TREASURY
 DIVISION OF TAXATION
 APPROVED AS A TAX MAP PURSUANT TO THE AUTHORITY OF
 N.J.S.A. 54:1-15 AND N.J.S.A. 54:50-1
 FOR THE DIRECTOR, DIVISION OF TAXATION
Shelly Reilly CTA
 Shelly Reilly, CTA, Chief Property Administration
 DATE: NOV 21 2016 SERIAL NO. 1075

TAX MAP
 TOWNSHIP OF
 WANTAGE
 SUSSEX COUNTY
 SCALE: 1" = 200'
 NEW JERSEY
 OCTOBER 2015
HAROLD E. PELLOW
 NEW JERSEY PROFESSIONAL ENGINEER AND
 LAND SURVEYOR, LIC. #13229
 HAROLD E. PELLOW & ASSOCIATES, INC.
 17 PLAINS ROAD, AUGUSTA, NEW JERSEY
 CERTIFICATE OF AUTHORIZATION NO. 24GA27959300

REVISIONS				
DATE	BY	LIC.NO	BLOCK	LOT



14

MAP REFERENCES:

- THIS SHEET HAS BEEN REDRAWN USING COMPUTER AIDED DRAFTING/DESIGN (CAD/D) BASED ON THE MAPS PREPARED BY: J.L. JACOBS & COMPANY, DATED OCT. 1959; WM. J. GOLDSMITH, DATED NOV. 1965; AND EDWARD P. BRANDS, DATED JUNE 1989; AND THE GENERAL REVISIONS THERETO, PRIOR TO JUNE 2015. FOR REVISIONS AND CONDITIONS PRIOR TO JUNE 2015, SEE APPROVED ORIGINAL MAPS ON FILE IN THE MUNICIPAL TAX ASSESSOR'S OFFICE.

NEW JERSEY DEPARTMENT OF THE TREASURY
 DIVISION OF TAXATION
 APPROVED AS A TAX MAP PURSUANT TO THE AUTHORITY OF
 N.J.S.A. 54:1-15 AND N.J.S.A. 54:50-1
 FOR THE DIRECTOR, DIVISION OF TAXATION
Chad Miller CTA
 Chad P. Miller, CTA, Chief Property Administration
Shelly Kelly CTA
 Shelly Kelly, CTA, Principal Field Representative
 DATE: NOV 21 2016 SERIAL NO. 1075

TAX MAP
TOWNSHIP OF
WANTAGE

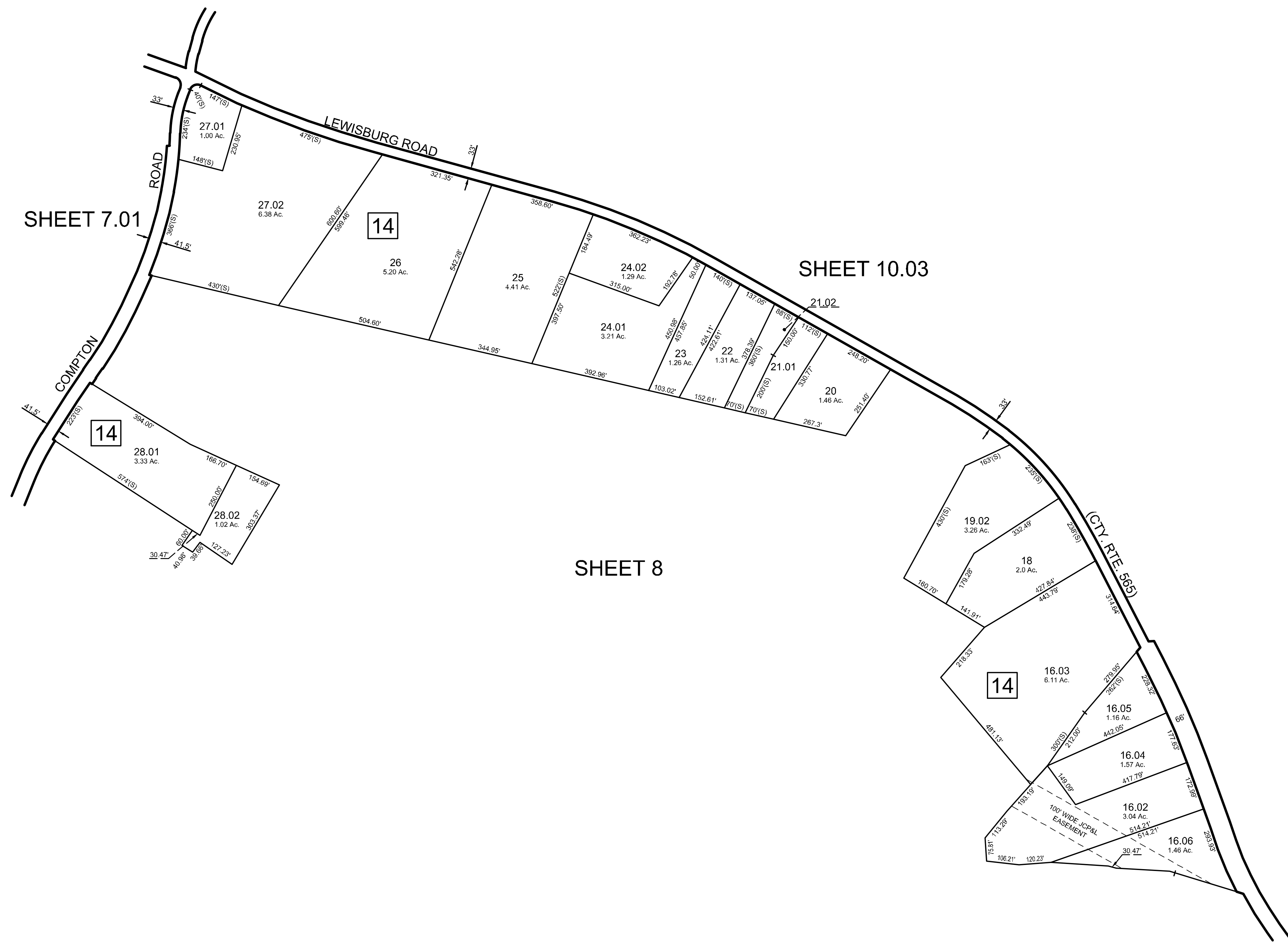
SUSSEX COUNTY
 SCALE: 1" = 400'

NEW JERSEY
 OCTOBER 2015

HAROLD E. PELLOW

NEW JERSEY PROFESSIONAL ENGINEER AND
 LAND SURVEYOR, LIC. #13229
 HAROLD E. PELLOW & ASSOCIATES, INC.
 17 PLAINS ROAD, AUGUSTA, NEW JERSEY
 CERTIFICATE OF AUTHORIZATION No. 24GA27959300

REVISIONS				
DATE	BY	LIC.NO	BLOCK	LOT
DEC. 2024	HAROLD E. PELLOW	#13229	14	16.06



MAP REFERENCES:

- THIS SHEET HAS BEEN REDRAWN USING COMPUTER AIDED DRAFTING/DESIGN (CAD/D) BASED ON THE MAPS PREPARED BY: J.L. JACOBS & COMPANY, DATED OCT. 1959; WM. J. GOLDSMITH, DATED NOV. 1965; AND EDWARD P. BRANDS, DATED JUNE 1989; AND THE GENERAL REVISIONS THERETO, PRIOR TO JUNE 2015. FOR REVISIONS AND CONDITIONS PRIOR TO JUNE 2015, SEE APPROVED ORIGINAL MAPS ON FILE IN THE MUNICIPAL TAX ASSESSOR'S OFFICE.

NEW JERSEY DEPARTMENT OF THE TREASURY
 DIVISION OF TAXATION
 APPROVED AS A TAX MAP PURSUANT TO THE AUTHORITY OF
 N.J.S.A. 54:1-15 AND N.J.S.A. 54:50-1
 FOR THE DIRECTOR, DIVISION OF TAXATION
Shelly Reilly CTA, Chief Property Administration
 DATE NOV 21 2016 SERIAL NO. 1075

TAX MAP
TOWNSHIP OF
WANTAGE

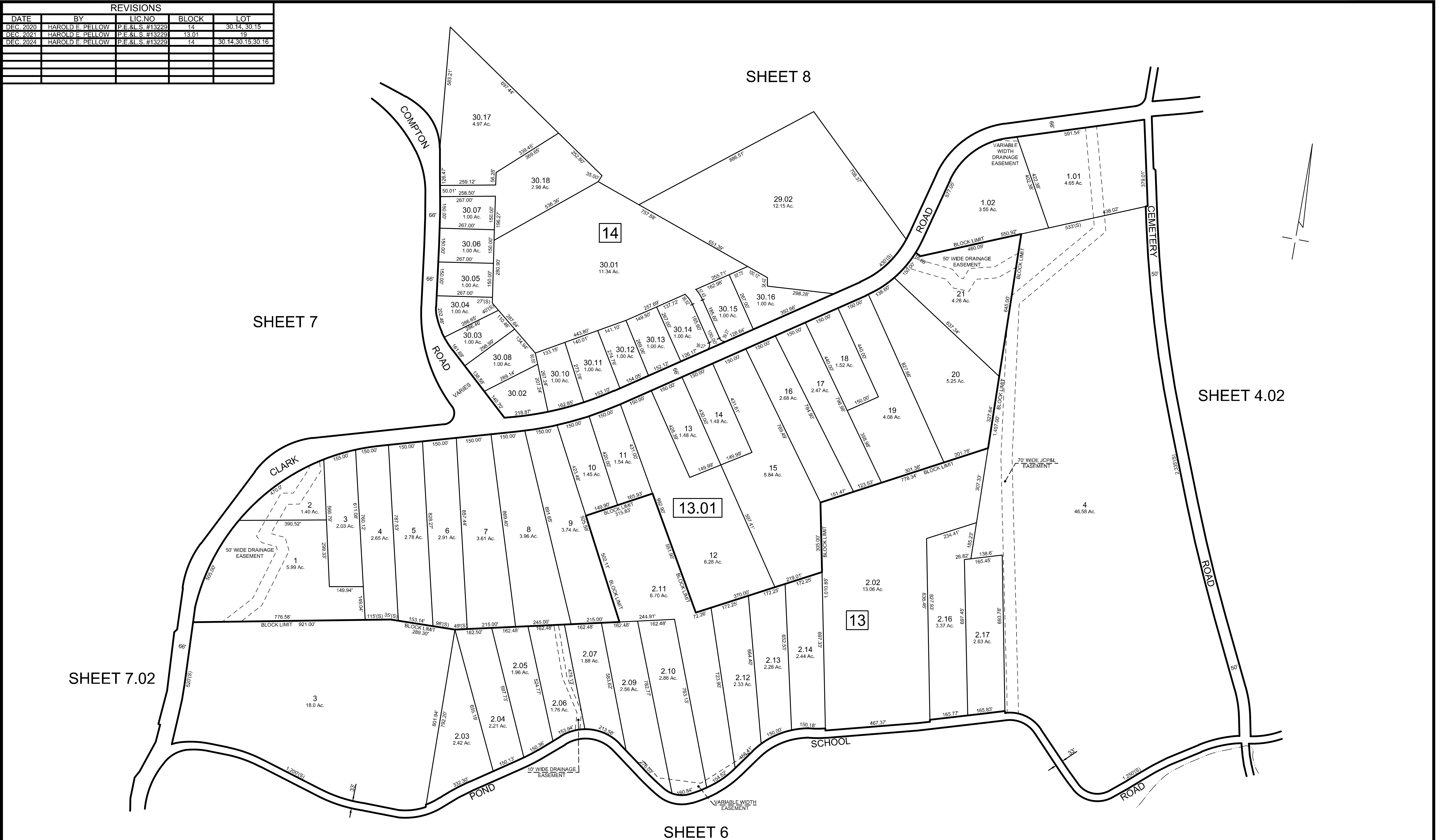
SUSSEX COUNTY
 SCALE: 1" = 200'

NEW JERSEY
 OCTOBER 2015

HAROLD E. PELLOW

NEW JERSEY PROFESSIONAL ENGINEER AND
 LAND SURVEYOR, LIC. #13229
 HAROLD E. PELLOW & ASSOCIATES, INC.
 17 PLAINS ROAD, AUGUSTA, NEW JERSEY
 CERTIFICATE OF AUTHORIZATION No. 24GA27959300

REVISIONS					
DATE	BY	LIC.NO	BLOCK	LOT	
DEC. 2020	HAROLD E. PELLOW	P.E.&L.S. #13229	14	30.14, 30.15	
DEC. 2021	HAROLD E. PELLOW	P.E.&L.S. #13229	13.01	19	
DEC. 2024	HAROLD E. PELLOW	P.E.&L.S. #13229	14	30.14, 30.15, 30.16	



MAP REFERENCES:

- THIS SHEET HAS BEEN REDRAWN USING COMPUTER AIDED DRAFTING/DESIGN (CAD/D) BASED ON THE MAPS PREPARED BY: J.L. JACOBS & COMPANY, DATED OCT. 1959; WM. J. GOLDSMITH, DATED NOV. 1965; AND EDWARD P. BRANDS, DATED JUNE 1989; AND THE GENERAL REVISIONS THERETO, PRIOR TO JUNE 2015. FOR REVISIONS AND CONDITIONS PRIOR TO JUNE 2015, SEE APPROVED ORIGINAL MAPS ON FILE IN THE MUNICIPAL TAX ASSESSOR'S OFFICE.

NEW JERSEY DEPARTMENT OF THE TREASURY
 DIVISION OF TAXATION
 APPROVED AS A TAX MAP PURSUANT TO THE AUTHORITY OF
 N.J.S.A. 54:1-15 AND N.J.S.A. 54:50-1
 FOR THE DIRECTOR, DIVISION OF TAXATION

John P. Miller, CTA
 John P. Miller, CTA, Chief Property Administration

Shelly Reilly, CTA
 Shelly Reilly, CTA, Principal Field Representative

DATE: NOV 21 2016 SERIAL NO. 1075

TAX MAP
 TOWNSHIP OF
 WANTAGE

SUSSEX COUNTY
 SCALE: 1" = 200'

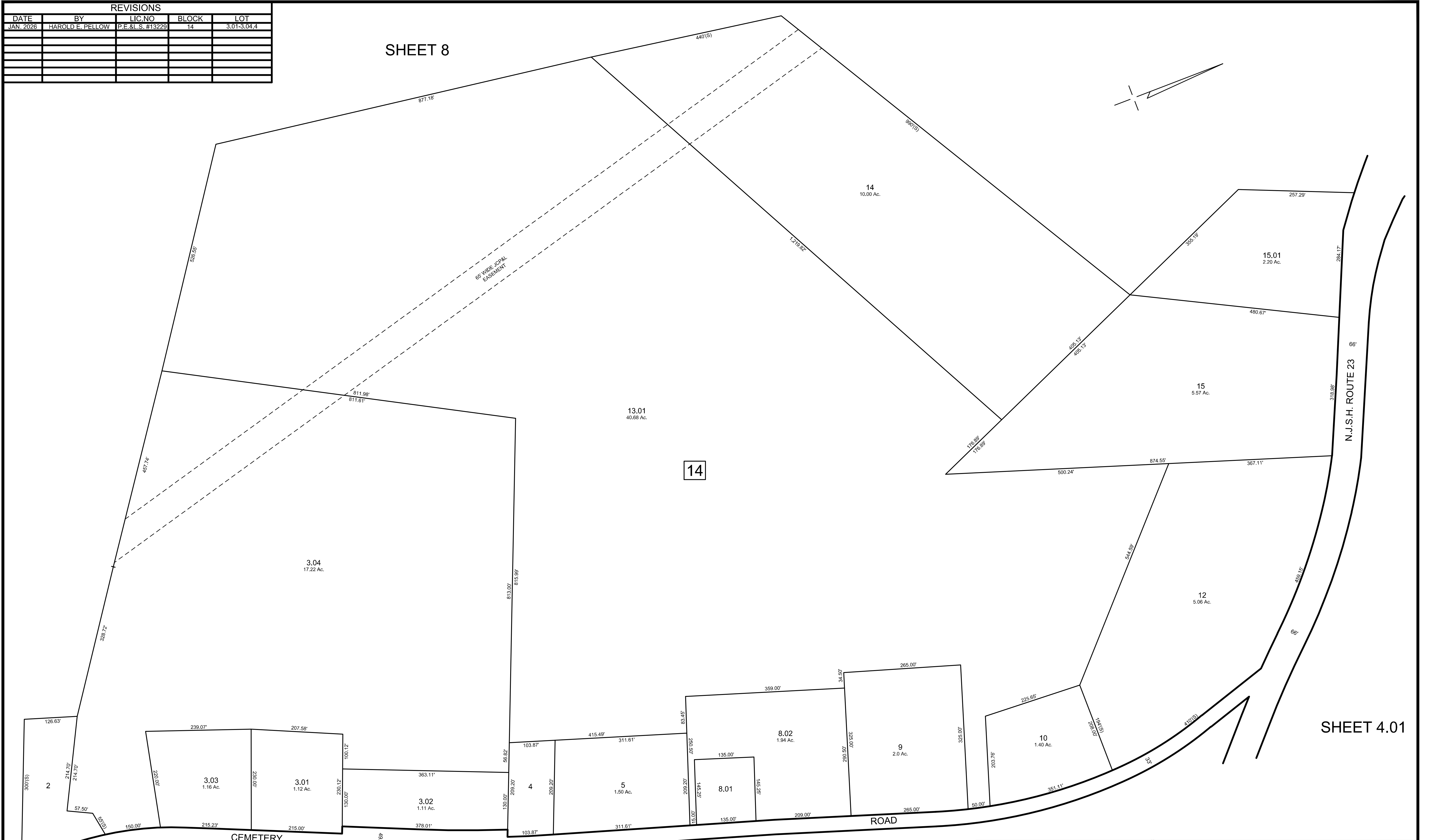
NEW JERSEY
 OCTOBER 2015

HAROLD E. PELLOW

NEW JERSEY PROFESSIONAL ENGINEER AND
 LAND SURVEYOR, LIC. #13229
 HAROLD E. PELLOW & ASSOCIATES, INC.
 17 PLAINS ROAD, AUGUSTA, NEW JERSEY
 CERTIFICATE OF AUTHORIZATION NO. 24GA27959300

REVISIONS				
DATE	BY	LIC.NO	BLOCK	LOT
JAN. 2026	HAROLD E. PELLOW	P.E.&L.S. #13229	14	3.01-3.04.4

SHEET 8



SHEET 4.01

SHEET 4.02

MAP REFERENCES:

- THIS SHEET HAS BEEN REDRAWN USING COMPUTER AIDED DRAFTING/DESIGN (CAD/D) BASED ON THE MAPS PREPARED BY: J.L. JACOBS & COMPANY, DATED OCT. 1959; WM. J. GOLDSMITH, DATED NOV. 1965; AND EDWARD P. BRANDS, DATED JUNE 1989; AND THE GENERAL REVISIONS THERETO, PRIOR TO JUNE 2015. FOR REVISIONS AND CONDITIONS PRIOR TO JUNE 2015, SEE APPROVED ORIGINAL MAPS ON FILE IN THE MUNICIPAL TAX ASSESSOR'S OFFICE.

NEW JERSEY DEPARTMENT OF THE TREASURY
 DIVISION OF TAXATION
 APPROVED AS A TAX MAP PURSUANT TO THE AUTHORITY OF
 N.J.S.A. 54:1-15 AND N.J.S.A. 54:50-1
 FOR THE DIRECTOR, DIVISION OF TAXATION

Shelly Reilly
 Shelly Reilly, C.T.A., Chief Property Administration

DATE: NOV 21 2016 SERIAL NO. 1075

TAX MAP
 TOWNSHIP OF
 WANTAGE

SUSSEX COUNTY
 SCALE: 1" = 100'

NEW JERSEY
 OCTOBER 2015

HAROLD E. PELLOW

NEW JERSEY PROFESSIONAL ENGINEER AND
 LAND SURVEYOR, LIC. #13229
 HAROLD E. PELLOW & ASSOCIATES, INC.
 17 PLAINS ROAD, AUGUSTA, NEW JERSEY
 CERTIFICATE OF AUTHORIZATION NO. 24GA27595300

REVISIONS				
DATE	BY	LIC. NO	BLOCK	LOT
DEC. 2021	HAROLD E. PELLOW	#13229	17	4.04, 4.05
JULY 2022	HAROLD E. PELLOW	#13229	16	6.8
DEC. 2023	HAROLD E. PELLOW	#13229	17	5
JAN. 2026	HAROLD E. PELLOW	#13229	17	38

SHEET 36.01

SEE SHEET 9.02

SHEET 10

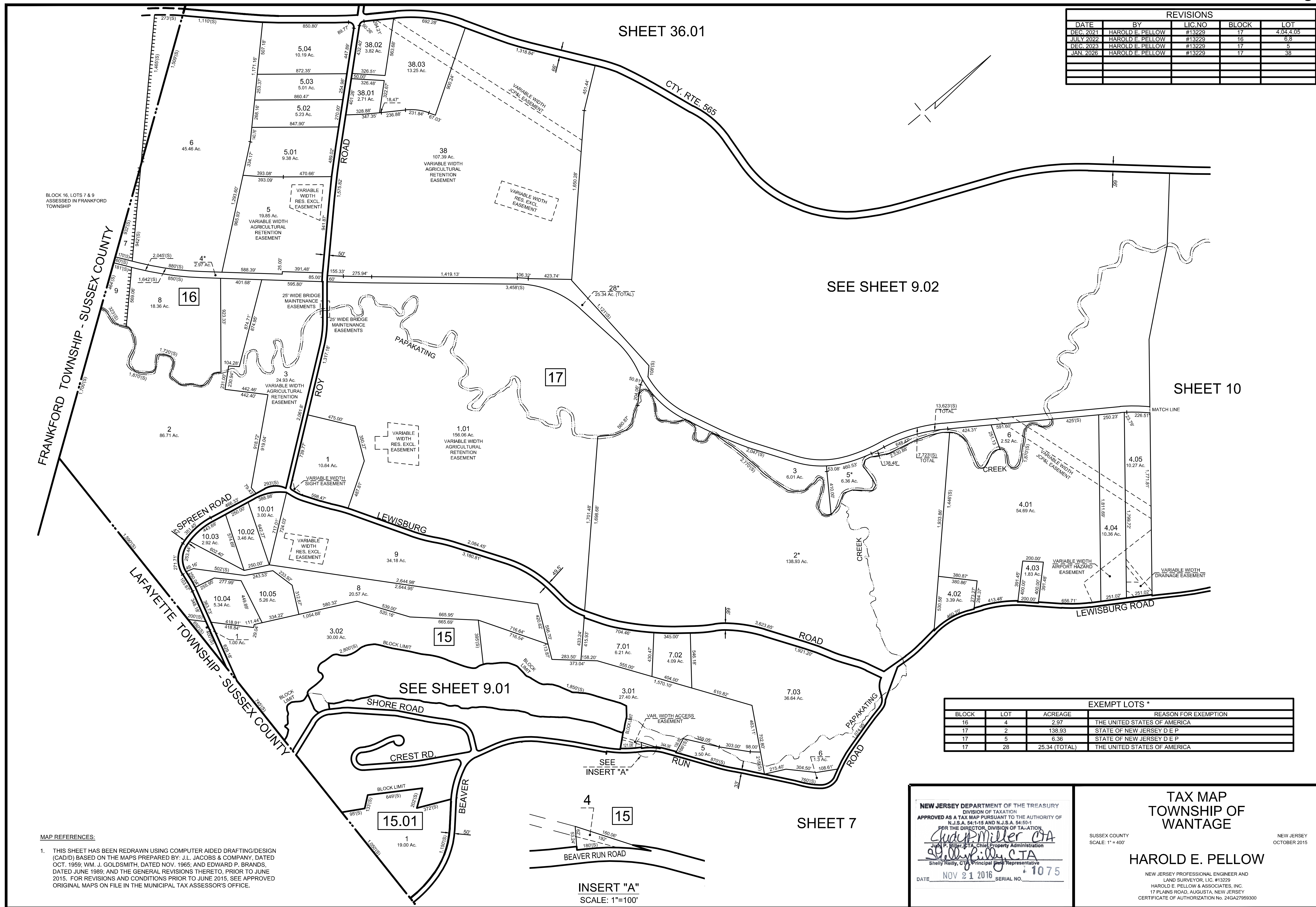
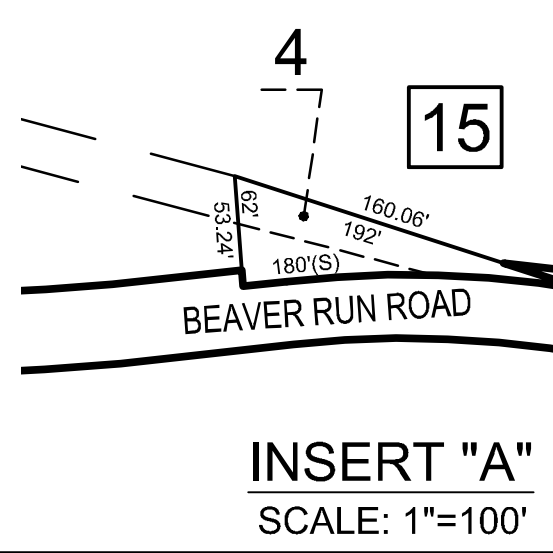
SHEET 7

EXEMPT LOTS *			
BLOCK	LOT	ACREAGE	REASON FOR EXEMPTION
16	4	2.97	THE UNITED STATES OF AMERICA
17	2	138.93	STATE OF NEW JERSEY D E P
17	5	6.36	STATE OF NEW JERSEY D E P
17	28	25.34 (TOTAL)	THE UNITED STATES OF AMERICA

NEW JERSEY DEPARTMENT OF THE TREASURY
 DIVISION OF TAXATION
 APPROVED AS A TAX MAP PURSUANT TO THE AUTHORITY OF
 N.J.S.A. 54:1-15 AND N.J.S.A. 54:50-1
 FOR THE DIRECTOR, DIVISION OF TAXATION
Shelly Reilly, C.T.A.
 Shelly Reilly, C.T.A. Principal Property Representative
 DATE: NOV 21 2016 SERIAL NO. 1075

TAX MAP
 TOWNSHIP OF
 WANTAGE
 SUSSEX COUNTY
 SCALE: 1" = 400'
 HAROLD E. PELLOW
 NEW JERSEY PROFESSIONAL ENGINEER AND
 LAND SURVEYOR, LIC. #13229
 HAROLD E. PELLOW & ASSOCIATES, INC.
 17 PLAINS ROAD, AUGUSTA, NEW JERSEY
 CERTIFICATE OF AUTHORIZATION NO. 24GA27959300
 NEW JERSEY
 OCTOBER 2015

MAP REFERENCES:
 1. THIS SHEET HAS BEEN REDRAWN USING COMPUTER AIDED DRAFTING/DESIGN (CAD/D) BASED ON THE MAPS PREPARED BY: J.L. JACOBS & COMPANY, DATED OCT. 1959; WM. J. GOLDSMITH, DATED NOV. 1965; AND EDWARD P. BRANDS, DATED JUNE 1989. AND THE GENERAL REVISIONS THERETO, PRIOR TO JUNE 2015. FOR REVISIONS AND CONDITIONS PRIOR TO JUNE 2015, SEE APPROVED ORIGINAL MAPS ON FILE IN THE MUNICIPAL TAX ASSESSOR'S OFFICE.



REVISIONS				
DATE	BY	LIC.NO	BLOCK	LOT
DEC. 2020	HAROLD E. PELLOW	P.E.&L.S. #13229	15.10	14
DEC. 2022	HAROLD E. PELLOW	P.E.&L.S. #13229	12.03	4
DEC. 2023	HAROLD E. PELLOW	P.E.&L.S. #13229	15.10	2,16
JAN. 2026	HAROLD E. PELLOW	P.E.&L.S. #13229	12.03	1,4

SHEET 9

LAKE WINDSOR

15.05

15.09

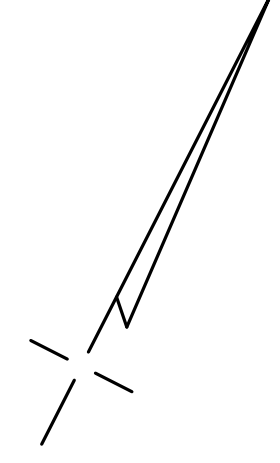
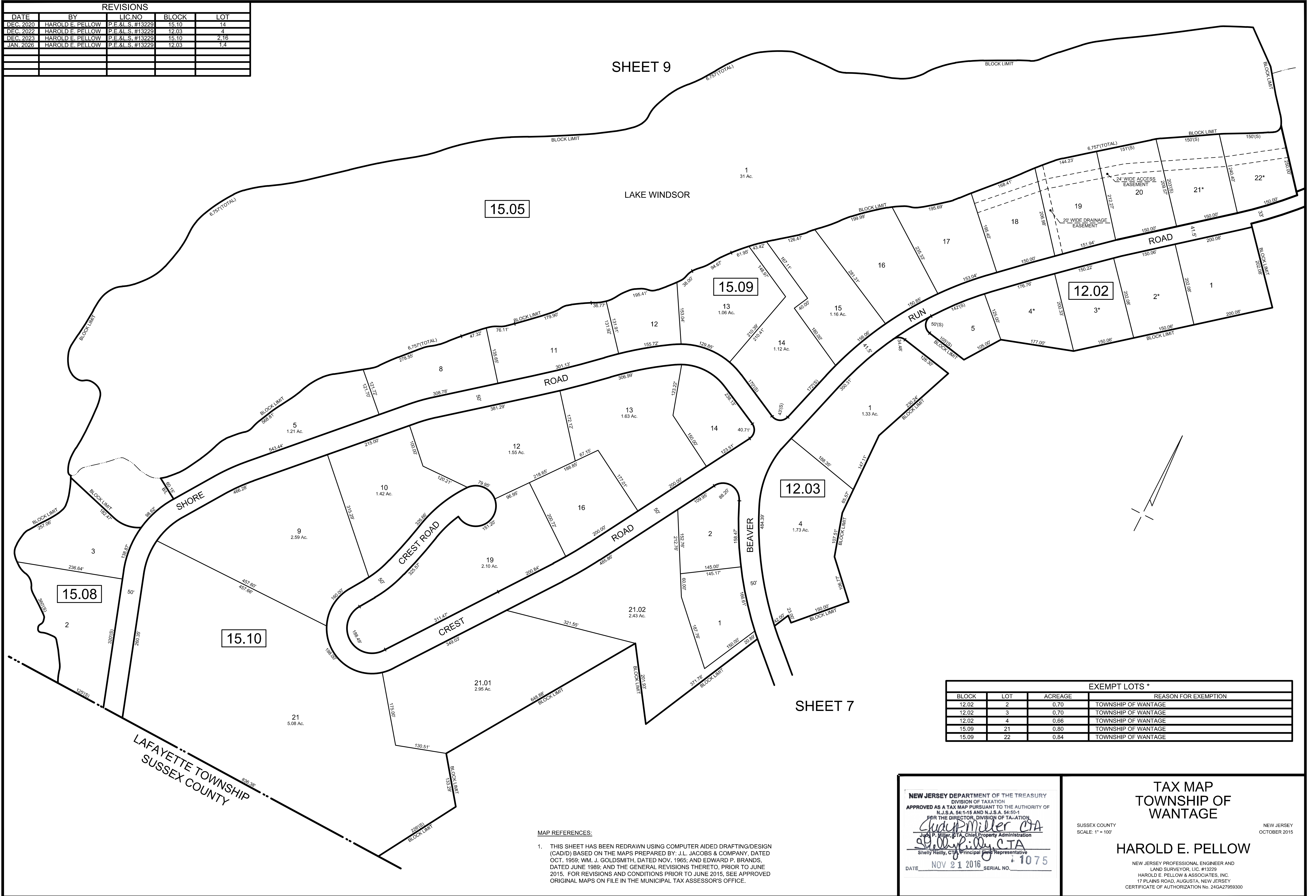
12.02

12.03

15.08

15.10

SHEET 7



EXEMPT LOTS *			
BLOCK	LOT	ACREAGE	REASON FOR EXEMPTION
12.02	2	0.70	TOWNSHIP OF WANTAGE
12.02	3	0.70	TOWNSHIP OF WANTAGE
12.02	4	0.66	TOWNSHIP OF WANTAGE
15.09	21	0.80	TOWNSHIP OF WANTAGE
15.09	22	0.84	TOWNSHIP OF WANTAGE

MAP REFERENCES:

1. THIS SHEET HAS BEEN REDRAWN USING COMPUTER AIDED DRAFTING/DESIGN (CAD/D) BASED ON THE MAPS PREPARED BY: J.L. JACOBS & COMPANY, DATED OCT. 1959; WM. J. GOLDSMITH, DATED NOV. 1965; AND EDWARD P. BRANDS, DATED JUNE 1989; AND THE GENERAL REVISIONS THERETO, PRIOR TO JUNE 2015. FOR REVISIONS AND CONDITIONS PRIOR TO JUNE 2015, SEE APPROVED ORIGINAL MAPS ON FILE IN THE MUNICIPAL TAX ASSESSOR'S OFFICE.

NEW JERSEY DEPARTMENT OF THE TREASURY
 DIVISION OF TAXATION
 APPROVED AS A TAX MAP PURSUANT TO THE AUTHORITY OF
 N.J.S.A. 54:1-15 AND N.J.S.A. 54:50-1
 FOR THE DIRECTOR, DIVISION OF TAXATION

Shelly Pellow
 Shelly Pellow, C.T.A. Chief Property Administration
 Shelly Pellow, C.T.A. Principal Property Representative

DATE: NOV 21 2016 SERIAL NO. 1075

TAX MAP
 TOWNSHIP OF
 WANTAGE

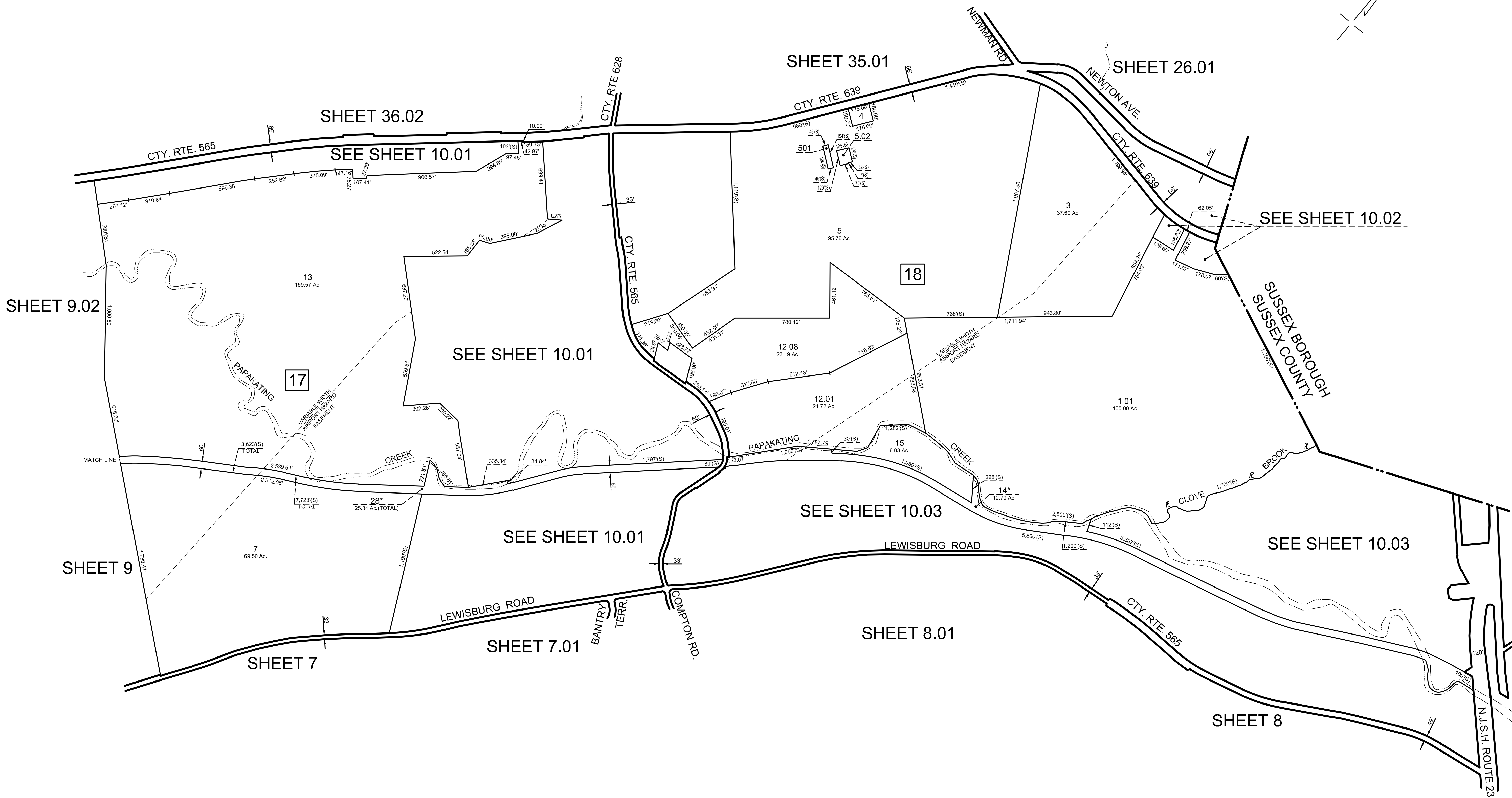
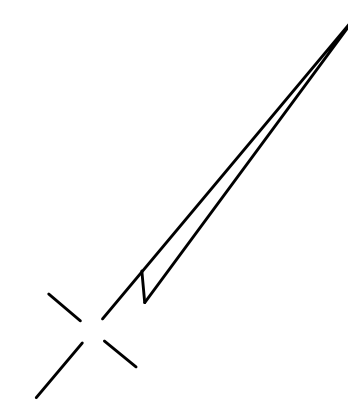
SUSSEX COUNTY
 SCALE: 1" = 100'

NEW JERSEY
 OCTOBER 2015

HAROLD E. PELLOW

NEW JERSEY PROFESSIONAL ENGINEER AND
 LAND SURVEYOR, LIC. #13229
 HAROLD E. PELLOW & ASSOCIATES, INC.
 17 PLAINS ROAD, AUGUSTA, NEW JERSEY
 CERTIFICATE OF AUTHORIZATION NO. 24GA27959300

REVISIONS		
DATE	BY	LIC. NO.



EXEMPT LOTS *			
BLOCK	LOT	ACREAGE	REASON FOR EXEMPTION
17	28	25.34 (TOTAL)	THE UNITED STATES OF AMERICA
18	14	12.70	THE UNITED STATES OF AMERICA

MAP REFERENCES:

1. THIS SHEET HAS BEEN REDRAWN USING COMPUTER AIDED DRAFTING/DESIGN (CAD) BASED ON THE MAPS PREPARED BY: J.L. JACOBS & COMPANY, DATED OCT. 1959; WM. J. GOLDSMITH, DATED NOV. 1965; AND EDWARD P. BRANDS, DATED JUNE 1989, AND THE GENERAL REVISIONS THERETO, PRIOR TO JUNE 2015. FOR REVISIONS AND CONDITIONS PRIOR TO JUNE 2015, SEE APPROVED ORIGINAL MAPS ON FILE IN THE MUNICIPAL TAX ASSESSOR'S OFFICE.

NEW JERSEY DEPARTMENT OF THE TREASURY
 DIVISION OF TAXATION
 APPROVED AS A TAX MAP PURSUANT TO THE AUTHORITY OF
 N.J.S.A. 54:1-15 AND N.J.S.A. 54:50-1
 FOR THE DIRECTOR, DIVISION OF TAXATION

Harold E. Pellow
 Harold E. Pellow, C.T.A., Chief Property Administration

Shelly Reilly
 Shelly Reilly, C.T.A., Principal Field Representative

DATE: NOV 21 2016 SERIAL NO. 1075

TAX MAP
 TOWNSHIP OF
 WANTAGE

SUSSEX COUNTY
 SCALE: 1" = 400'

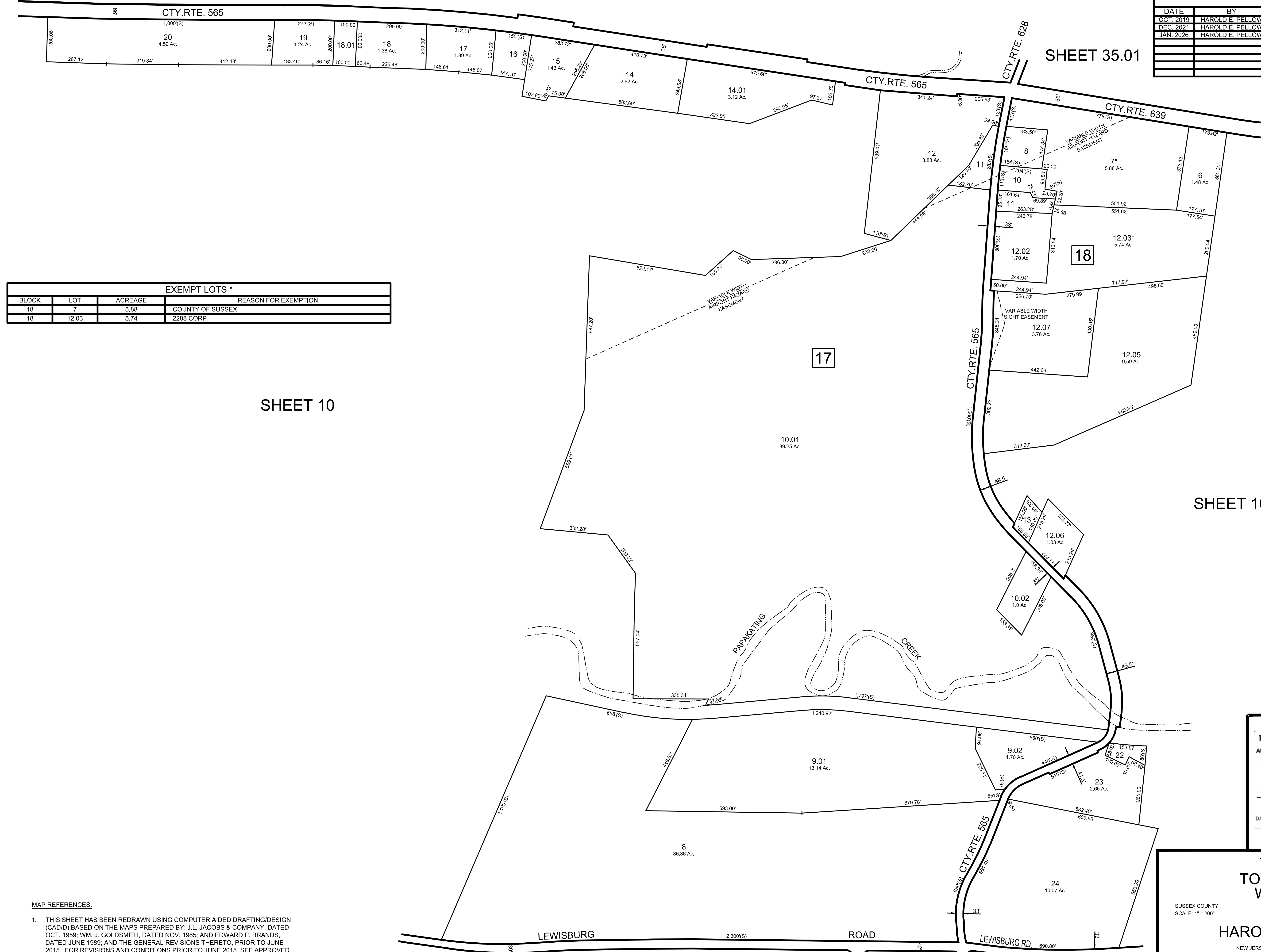
NEW JERSEY
 OCTOBER 2015

HAROLD E. PELLOW

NEW JERSEY PROFESSIONAL ENGINEER AND
 LAND SURVEYOR, LIC. #13229
 HAROLD E. PELLOW & ASSOCIATES, INC.
 17 PLAINS ROAD, AUGUSTA, NEW JERSEY
 CERTIFICATE OF AUTHORIZATION NO. 24GA27959300

REVISIONS				
DATE	BY	LIC. NO	BLOCK	LOT
OCT. 2019	HAROLD E. PELLOW	P.E. & L.S. #13229	18	11
DEC. 2021	HAROLD E. PELLOW	P.E. & L.S. #13229	18	24
JAN. 2026	HAROLD E. PELLOW	P.E. & L.S. #13229	17	15

SHEET 35.01



EXEMPT LOTS *			
BLOCK	LOT	ACREAGE	REASON FOR EXEMPTION
18	7	5.88	COUNTY OF SUSSEX
18	12.03	5.74	2288 CORP

SHEET 10

SHEET 10

NEW JERSEY DEPARTMENT OF THE TREASURY
 DIVISION OF TAXATION
 APPROVED AS A TAX MAP PURSUANT TO THE AUTHORITY OF
 N.J.S.A. 54:1-15 AND N.J.S.A. 54:50-1
 FOR THE DIRECTOR, DIVISION OF TAXATION
Chad Miller, CTA
 Chad P. Miller, CTA, Chief Property Administration
Shelly Reilly, CTA
 Shelly Reilly, CTA, Principal Field Representative
 DATE: NOV 21 2016 SERIAL NO. 1075

TAX MAP
 TOWNSHIP OF
 WANTAGE
 SUSSEX COUNTY
 SCALE: 1" = 200'
 NEW JERSEY
 OCTOBER 2015
HAROLD E. PELLOW
 NEW JERSEY PROFESSIONAL ENGINEER AND
 LAND SURVEYOR, LIC. #13229
 HAROLD E. PELLOW & ASSOCIATES, INC.
 17 PLAINS ROAD, AUGUSTA, NEW JERSEY
 CERTIFICATE OF AUTHORIZATION NO. 24GA27959300

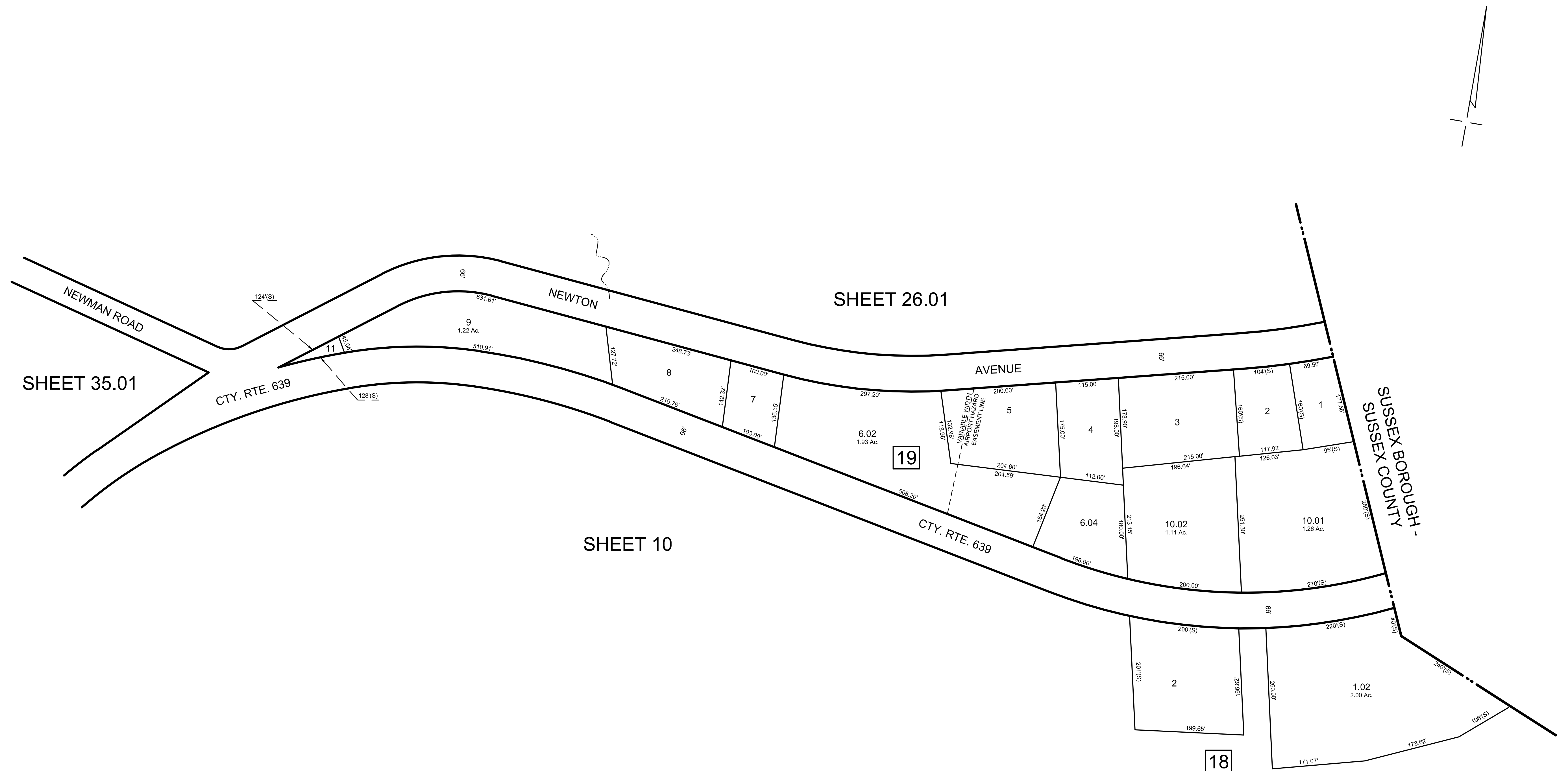
MAP REFERENCES:
 1. THIS SHEET HAS BEEN REDRAWN USING COMPUTER AIDED DRAFTING/DESIGN (CAD/D) BASED ON THE MAPS PREPARED BY: J.L. JACOBS & COMPANY, DATED OCT. 1959; WM. J. GOLDSMITH, DATED NOV. 1965; AND EDWARD P. BRANDS, DATED JUNE 1989; AND THE GENERAL REVISIONS THERETO, PRIOR TO JUNE 2015. FOR REVISIONS AND CONDITIONS PRIOR TO JUNE 2015, SEE APPROVED ORIGINAL MAPS ON FILE IN THE MUNICIPAL TAX ASSESSOR'S OFFICE.

SHEET 7.01

BANTRY TERRACE

SHEET 8.01 (CTY. RTE. 565)

REVISIONS				
DATE	BY	LIC.NO	BLOCK	LOT
JAN. 2026	HAROLD E. PELLOW	P.E.&L.S. #13229	19	1,2,3,10.01,10.02



MAP REFERENCES:

1. THIS SHEET HAS BEEN REDRAWN USING COMPUTER AIDED DRAFTING/DESIGN (CAD/D) BASED ON THE MAPS PREPARED BY: J.L. JACOBS & COMPANY, DATED OCT. 1959; WM. J. GOLDSMITH, DATED NOV. 1965; AND EDWARD P. BRANDS, DATED JUNE 1989, AND THE GENERAL REVISIONS THERETO, PRIOR TO JUNE 2015. FOR REVISIONS AND CONDITIONS PRIOR TO JUNE 2015, SEE APPROVED ORIGINAL MAPS ON FILE IN THE MUNICIPAL TAX ASSESSOR'S OFFICE.

NEW JERSEY DEPARTMENT OF THE TREASURY
 DIVISION OF TAXATION
 APPROVED AS A TAX MAP PURSUANT TO THE AUTHORITY OF
 N.J.S.A. 54:1-15 AND N.J.S.A. 54:50-1
 FOR THE DIRECTOR, DIVISION OF TAXATION

Shelly Reilly CTA
 Shelly Reilly, CTA, Principal and Representative

DATE: NOV 21 2016 SERIAL NO. 1075

TAX MAP
 TOWNSHIP OF
 WANTAGE

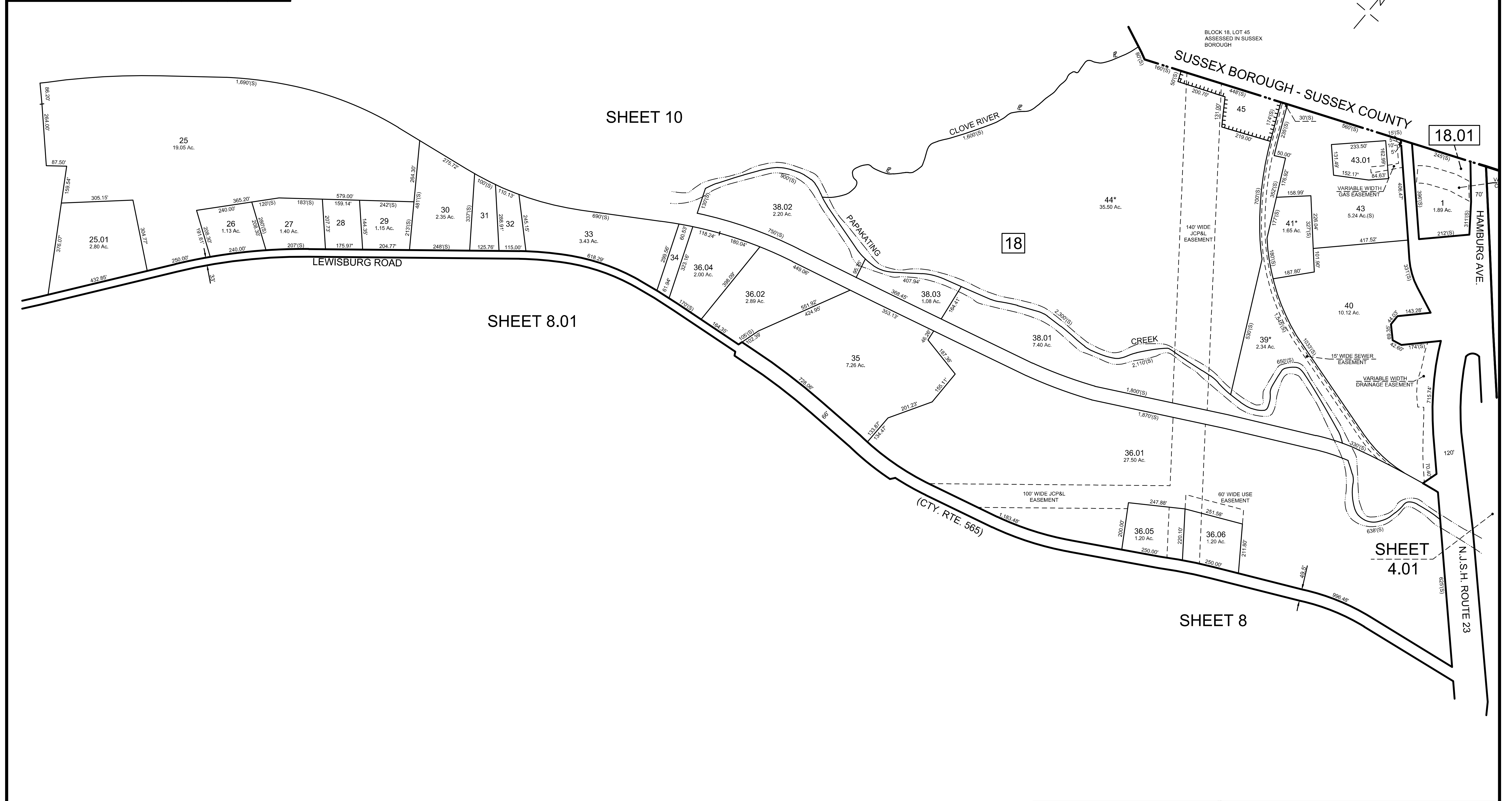
SUSSEX COUNTY
 SCALE: 1" = 100'

NEW JERSEY
 OCTOBER 2015

HAROLD E. PELLOW

NEW JERSEY PROFESSIONAL ENGINEER AND
 LAND SURVEYOR, LIC. #13229
 HAROLD E. PELLOW & ASSOCIATES, INC.
 17 PLAINS ROAD, AUGUSTA, NEW JERSEY
 CERTIFICATE OF AUTHORIZATION No. 24GA27959300

REVISIONS				
DATE	BY	LIC.NO	BLOCK	LOT
NOV. 2019	HAROLD E. PELLOW	#13229	18.01	1
NOV. 2022	HAROLD E. PELLOW	#13229	18	43
JAN. 2026	HAROLD E. PELLOW	#13229	18	43, 43.01



EXEMPT LOTS *				
BLOCK	LOT	ACREAGE	REASON FOR EXEMPTION	
18	39	2.34	TOWNSHIP OF WANTAGE	
18	41	1.65	BOROUGH OF SUSSEX	
18	44	35.50	BOROUGH OF SUSSEX	

MAP REFERENCES:

1. THIS SHEET HAS BEEN REDRAWN USING COMPUTER AIDED DRAFTING/DESIGN (CAD/D) BASED ON THE MAPS PREPARED BY: J.L. JACOBS & COMPANY, DATED OCT. 1959; WM. J. GOLDSMITH, DATED NOV. 1965; AND EDWARD P. BRANDS, DATED JUNE 1989; AND THE GENERAL REVISIONS THERETO, PRIOR TO JUNE 2015. FOR REVISIONS AND CONDITIONS PRIOR TO JUNE 2015, SEE APPROVED ORIGINAL MAPS ON FILE IN THE MUNICIPAL TAX ASSESSOR'S OFFICE.

NEW JERSEY DEPARTMENT OF THE TREASURY
 DIVISION OF TAXATION
 APPROVED AS A TAX MAP PURSUANT TO THE AUTHORITY OF
 N.J.S.A. 54:1-15 AND N.J.S.A. 54:50-1
 FOR THE DIRECTOR, DIVISION OF TAXATION

Shelly P. Kelly C.T.A. Chief Property Administration
 Shelly P. Kelly, C.T.A. Principal Property Representative

DATE: NOV 21 2016 SERIAL NO. 1075

TAX MAP
 TOWNSHIP OF
 WANTAGE

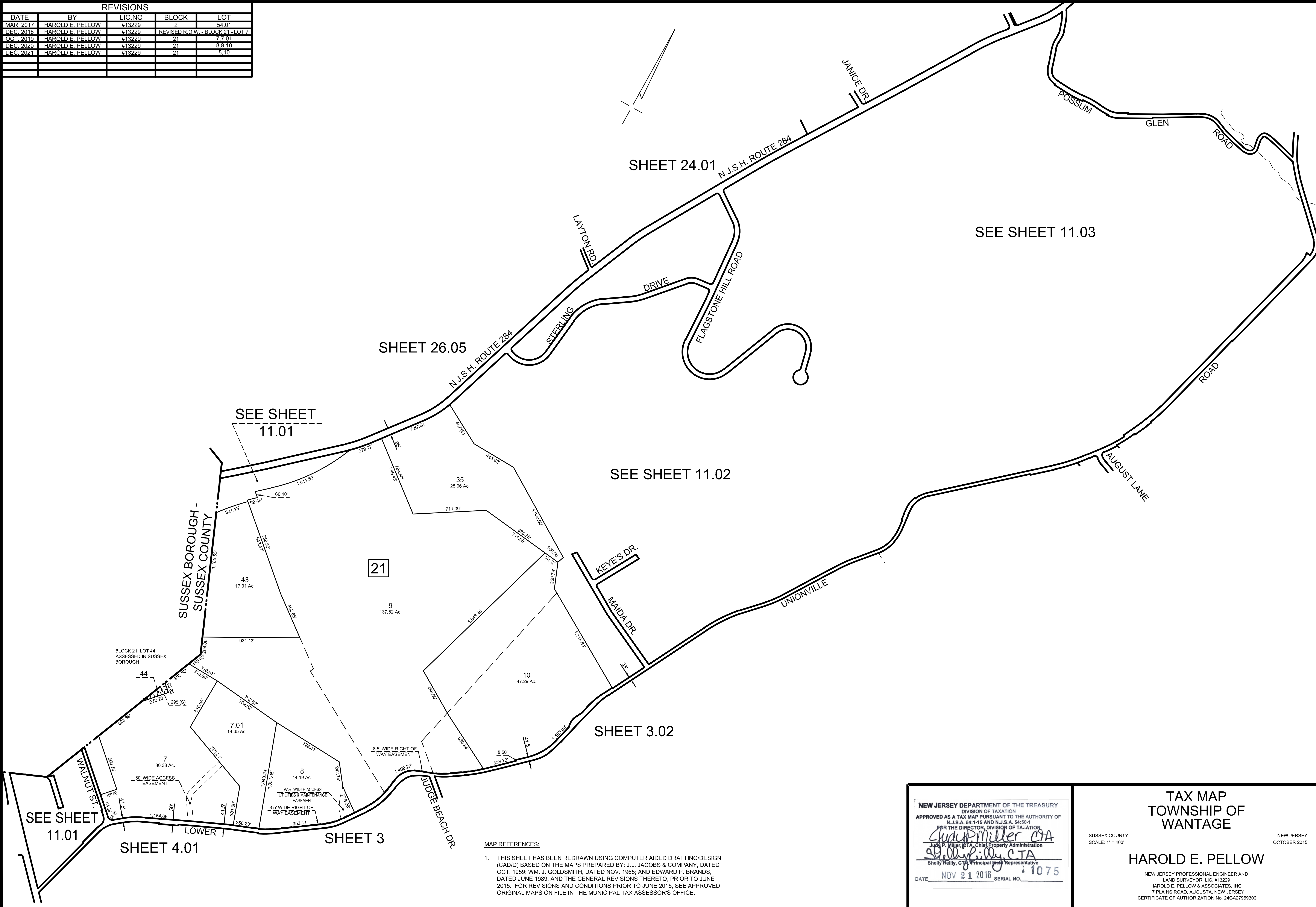
SUSSEX COUNTY
 SCALE: 1" = 200'

HAROLD E. PELLOW

NEW JERSEY PROFESSIONAL ENGINEER AND
 LAND SURVEYOR, LIC. #13229
 HAROLD E. PELLOW & ASSOCIATES, INC.
 17 PLAINS ROAD, AUGUSTA, NEW JERSEY
 CERTIFICATE OF AUTHORIZATION No. 24GA27959300

NEW JERSEY
 OCTOBER 2015

REVISIONS				
DATE	BY	LIC.NO	BLOCK	LOT
MAR. 2017	HAROLD E. PELLOW	#13229	2	54.01
DEC. 2018	HAROLD E. PELLOW	#13229	REVISED R.O.W. - BLOCK 21 - LOT 7	
OCT. 2018	HAROLD E. PELLOW	#13229	21	7.7.01
DEC. 2020	HAROLD E. PELLOW	#13229	21	8.9.10
DEC. 2021	HAROLD E. PELLOW	#13229	21	8.10



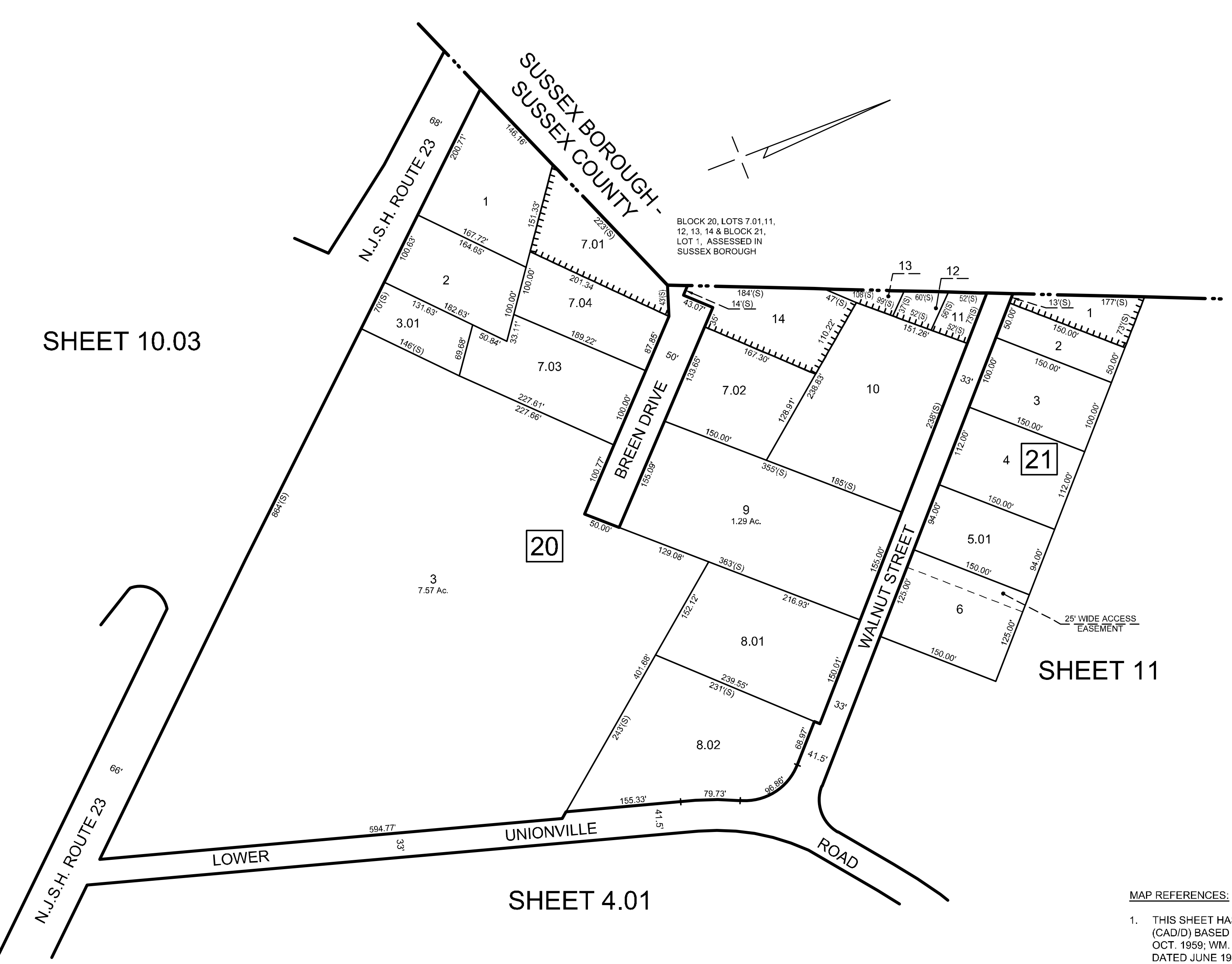
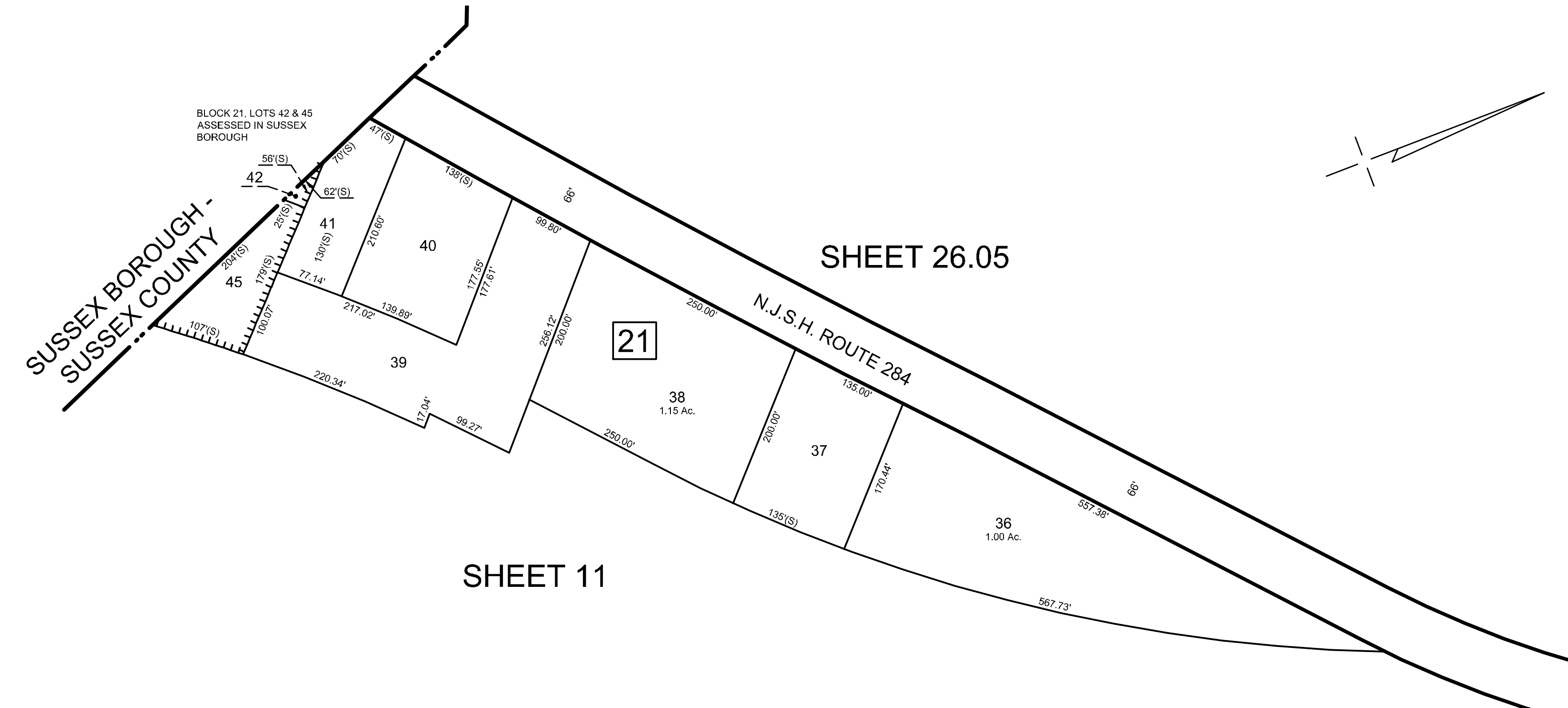
MAP REFERENCES:

1. THIS SHEET HAS BEEN REDRAWN USING COMPUTER AIDED DRAFTING/DESIGN (CAD/D) BASED ON THE MAPS PREPARED BY: J.L. JACOBS & COMPANY, DATED OCT. 1959; WM. J. GOLDSMITH, DATED NOV. 1965; AND EDWARD P. BRANDS, DATED JUNE 1989; AND THE GENERAL REVISIONS THERETO, PRIOR TO JUNE 2015. FOR REVISIONS AND CONDITIONS PRIOR TO JUNE 2015, SEE APPROVED ORIGINAL MAPS ON FILE IN THE MUNICIPAL TAX ASSESSOR'S OFFICE.

NEW JERSEY DEPARTMENT OF THE TREASURY
 DIVISION OF TAXATION
 APPROVED AS A TAX MAP PURSUANT TO THE AUTHORITY OF
 N.J.S.A. 54:1-15 AND N.J.S.A. 54:50-1
 FOR THE DIRECTOR, DIVISION OF TAXATION
Chad Miller CTA
 Chad P. Miller, CTA, Chief Property Administration
Shelly Reilly CTA
 Shelly Reilly, CTA, Principal Field Representative
 DATE: NOV 21 2016 SERIAL NO. 1075

TAX MAP
 TOWNSHIP OF
 WANTAGE
 SUSSEX COUNTY
 SCALE: 1" = 400'
 NEW JERSEY
 OCTOBER 2015
HAROLD E. PELLOW
 NEW JERSEY PROFESSIONAL ENGINEER AND
 LAND SURVEYOR, LIC. #13229
 HAROLD E. PELLOW & ASSOCIATES, INC.
 17 PLAINS ROAD, AUGUSTA, NEW JERSEY
 CERTIFICATE OF AUTHORIZATION No. 24GA27959300

REVISIONS				
DATE	BY	LIC.NO	BLOCK	LOT
OCT. 2019	HAROLD E. PELLOW	P.E.&L.S. #13229	21	6,36
DEC. 2022	HAROLD E. PELLOW	P.E.&L.S. #13229	21	4
DEC. 2023	HAROLD E. PELLOW	P.E.&L.S. #13229	21	39



MAP REFERENCES:

- THIS SHEET HAS BEEN REDRAWN USING COMPUTER AIDED DRAFTING/DESIGN (CAD/D) BASED ON THE MAPS PREPARED BY: J.L. JACOBS & COMPANY, DATED OCT. 1959; WM. J. GOLDSMITH, DATED NOV. 1965; AND EDWARD P. BRANDS, DATED JUNE 1989; AND THE GENERAL REVISIONS THERETO, PRIOR TO JUNE 2015. FOR REVISIONS AND CONDITIONS PRIOR TO JUNE 2015, SEE APPROVED ORIGINAL MAPS ON FILE IN THE MUNICIPAL TAX ASSESSOR'S OFFICE.

NEW JERSEY DEPARTMENT OF THE TREASURY
DIVISION OF TAXATION
APPROVED AS A TAX MAP PURSUANT TO THE AUTHORITY OF
N.J.S.A. 54:1-15 AND N.J.S.A. 54:50-1
FOR THE DIRECTOR, DIVISION OF TAXATION

Shelly Reilly CTA
Shelly Reilly, CTA, Chief Property Administration

DATE: NOV 21 2016 SERIAL NO. 1075

TAX MAP
TOWNSHIP OF
WANTAGE

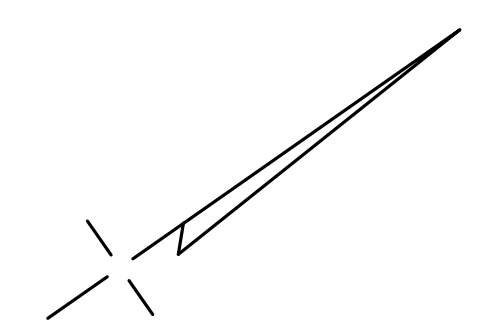
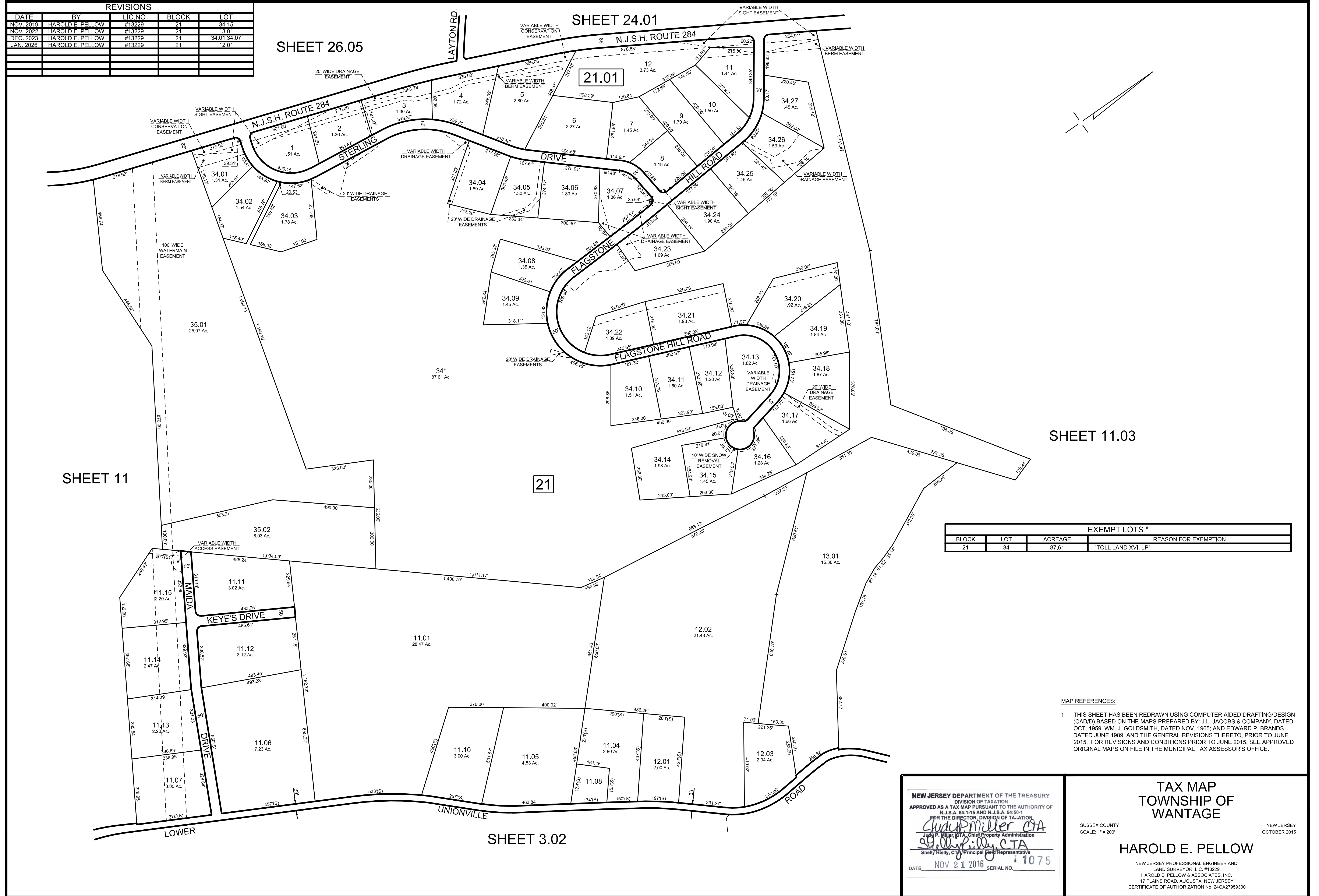
SUSSEX COUNTY
SCALE: 1" = 100'

NEW JERSEY
OCTOBER 2015

HAROLD E. PELLOW

NEW JERSEY PROFESSIONAL ENGINEER AND
LAND SURVEYOR, LIC. #13229
HAROLD E. PELLOW & ASSOCIATES, INC.
17 PLAINS ROAD, AUGUSTA, NEW JERSEY
CERTIFICATE OF AUTHORIZATION NO. 24GA27959300

REVISIONS				
DATE	BY	LIC.NO	BLOCK	LOT
NOV. 2019	HAROLD E. PELLOW	#13229	21	34.15
NOV. 2022	HAROLD E. PELLOW	#13229	21	13.01
DEC. 2023	HAROLD E. PELLOW	#13229	21	34.01, 34.07
JAN. 2026	HAROLD E. PELLOW	#13229	21	12.01



EXEMPT LOTS *			
BLOCK	LOT	ACREAGE	REASON FOR EXEMPTION
21	34	87.61	*TOLL LAND XVI, LP*

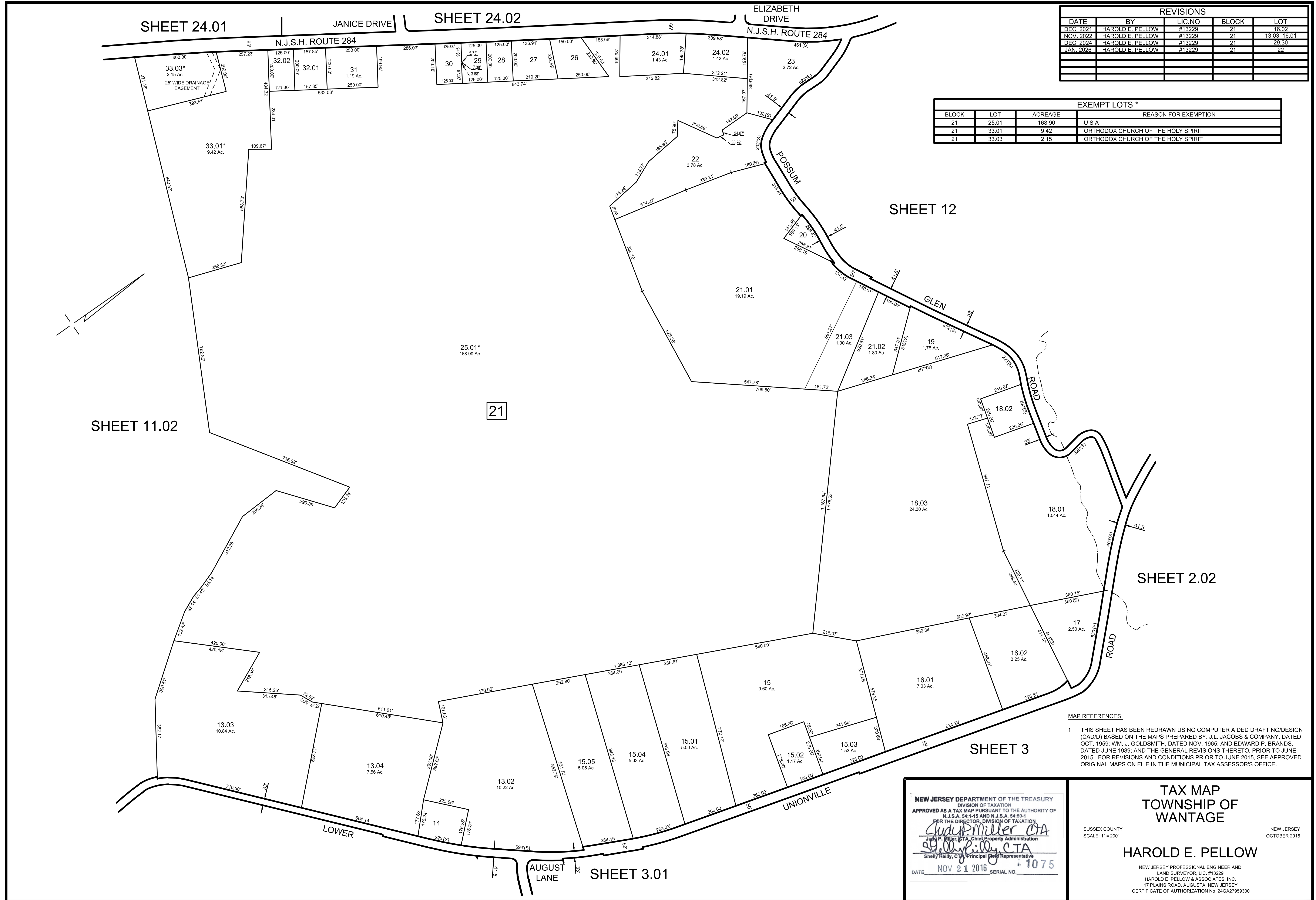
MAP REFERENCES:
 1. THIS SHEET HAS BEEN REDRAWN USING COMPUTER AIDED DRAFTING/DESIGN (CAD/D) BASED ON THE MAPS PREPARED BY: J.L. JACOBS & COMPANY, DATED OCT. 1959; WM. J. GOLDSMITH, DATED NOV. 1965; AND EDWARD P. BRANDS, DATED JUNE 1989; AND THE GENERAL REVISIONS THERETO, PRIOR TO JUNE 2015. FOR REVISIONS AND CONDITIONS PRIOR TO JUNE 2015, SEE APPROVED ORIGINAL MAPS ON FILE IN THE MUNICIPAL TAX ASSESSOR'S OFFICE.

NEW JERSEY DEPARTMENT OF THE TREASURY
 DIVISION OF TAXATION
 APPROVED AS A TAX MAP PURSUANT TO THE AUTHORITY OF
 N.J.S.A. 54:1-15 AND N.J.S.A. 54:50-1
 FOR THE DIRECTOR, DIVISION OF TAXATION
Charles Miller CTA
 J. Paul Miller, CTA, Chief Property Administration
Shelly Reilly CTA
 Shelly Reilly, CTA, Principal Property Representative
 DATE NOV 21 2016 SERIAL NO. 1075

TAX MAP
 TOWNSHIP OF
 WANTAGE
 SUSSEX COUNTY
 SCALE: 1" = 200'
 NEW JERSEY
 OCTOBER 2015
HAROLD E. PELLOW
 NEW JERSEY PROFESSIONAL ENGINEER AND
 LAND SURVEYOR, LIC. #13229
 HAROLD E. PELLOW & ASSOCIATES, INC.
 17 PLAINS ROAD, AUGUSTA, NEW JERSEY
 CERTIFICATE OF AUTHORIZATION NO. 24GA27959300

REVISIONS				
DATE	BY	LIC.NO	BLOCK	LOT
DEC. 2021	HAROLD E. PELLOW	#13229	21	16.02
NOV. 2022	HAROLD E. PELLOW	#13229	21	13.03, 16.01
DEC. 2024	HAROLD E. PELLOW	#13229	21	29.30
JAN. 2026	HAROLD E. PELLOW	#13229	21	22

EXEMPT LOTS *				
BLOCK	LOT	ACREAGE	REASON FOR EXEMPTION	
21	25.01	168.90	U S A	
21	33.01	9.42	ORTHODOX CHURCH OF THE HOLY SPIRIT	
21	33.03	2.15	ORTHODOX CHURCH OF THE HOLY SPIRIT	



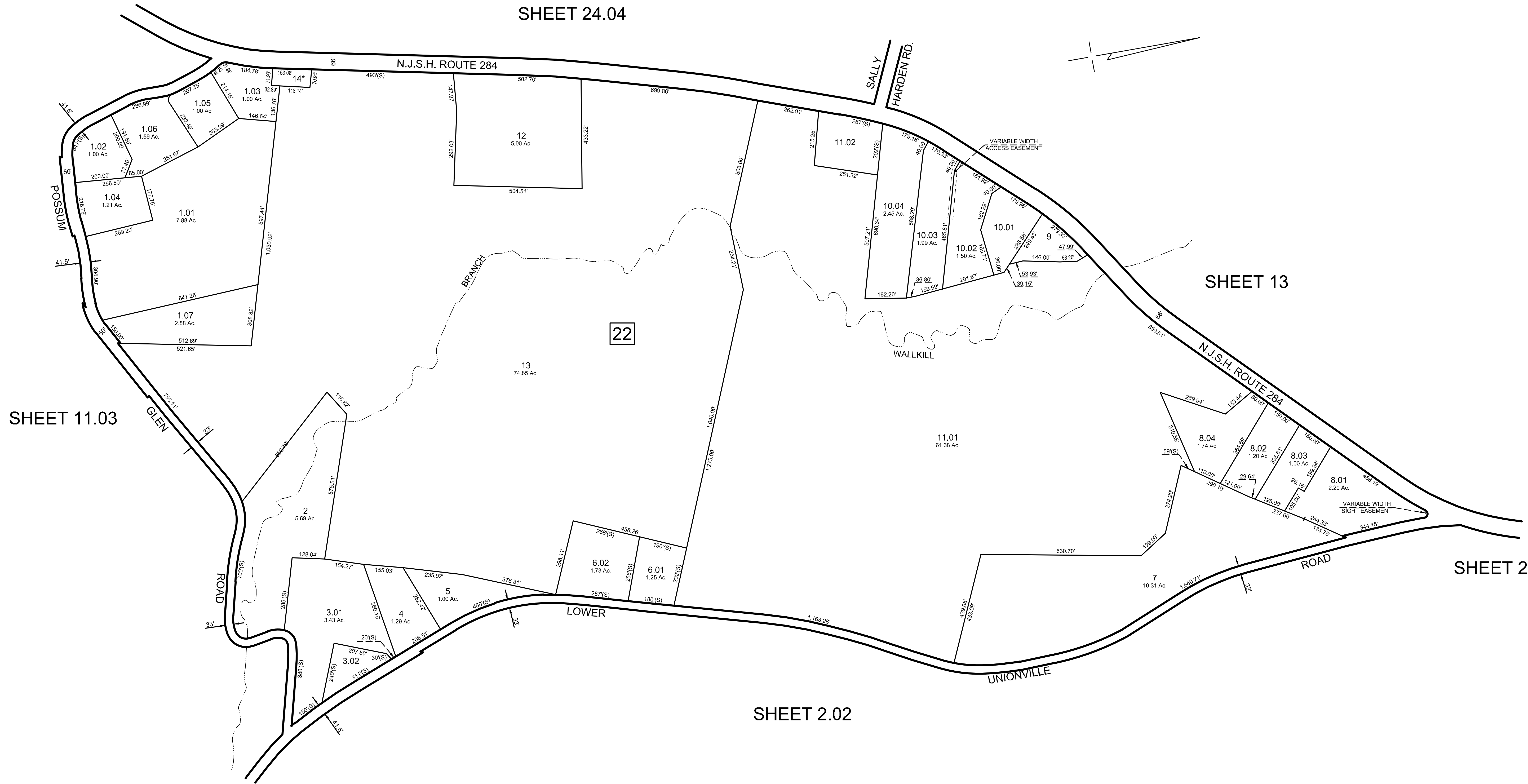
MAP REFERENCES:
 1. THIS SHEET HAS BEEN REDRAWN USING COMPUTER AIDED DRAFTING/DESIGN (CAD/D) BASED ON THE MAPS PREPARED BY: J.L. JACOBS & COMPANY, DATED OCT. 1959; WM. J. GOLDSMITH, DATED NOV. 1965; AND EDWARD P. BRANDS, DATED JUNE 1989; AND THE GENERAL REVISIONS THERETO, PRIOR TO JUNE 2015. FOR REVISIONS AND CONDITIONS PRIOR TO JUNE 2015, SEE APPROVED ORIGINAL MAPS ON FILE IN THE MUNICIPAL TAX ASSESSOR'S OFFICE.

NEW JERSEY DEPARTMENT OF THE TREASURY
 DIVISION OF TAXATION
 APPROVED AS A TAX MAP PURSUANT TO THE AUTHORITY OF
 N.J.S.A. 54:1-15 AND N.J.S.A. 54:50-1
 FOR THE DIRECTOR, DIVISION OF TAXATION
Shelly Reilly, CTA
 Shelly Reilly, CTA, Chief Property Administration
 Shelly Reilly, CTA, Principal Field Representative
 DATE: NOV 21 2016 SERIAL NO. 1075

TAX MAP
 TOWNSHIP OF
 WANTAGE
 SUSSEX COUNTY
 SCALE: 1" = 200'
 NEW JERSEY
 OCTOBER 2015
HAROLD E. PELLOW
 NEW JERSEY PROFESSIONAL ENGINEER AND
 LAND SURVEYOR, LIC. #13229
 HAROLD E. PELLOW & ASSOCIATES, INC.
 17 PLAINS ROAD, AUGUSTA, NEW JERSEY
 CERTIFICATE OF AUTHORIZATION No. 24GA27959300

REVISIONS				
DATE	BY	LIC. NO.	BLOCK	LOT
DEC. 2022	HAROLD E. PELLOW	P.E. & L.S. #13229	22	1.03
DEC. 2024	HAROLD E. PELLOW	P.E. & L.S. #13229	22	11.01, 13.14

SHEET 24.04

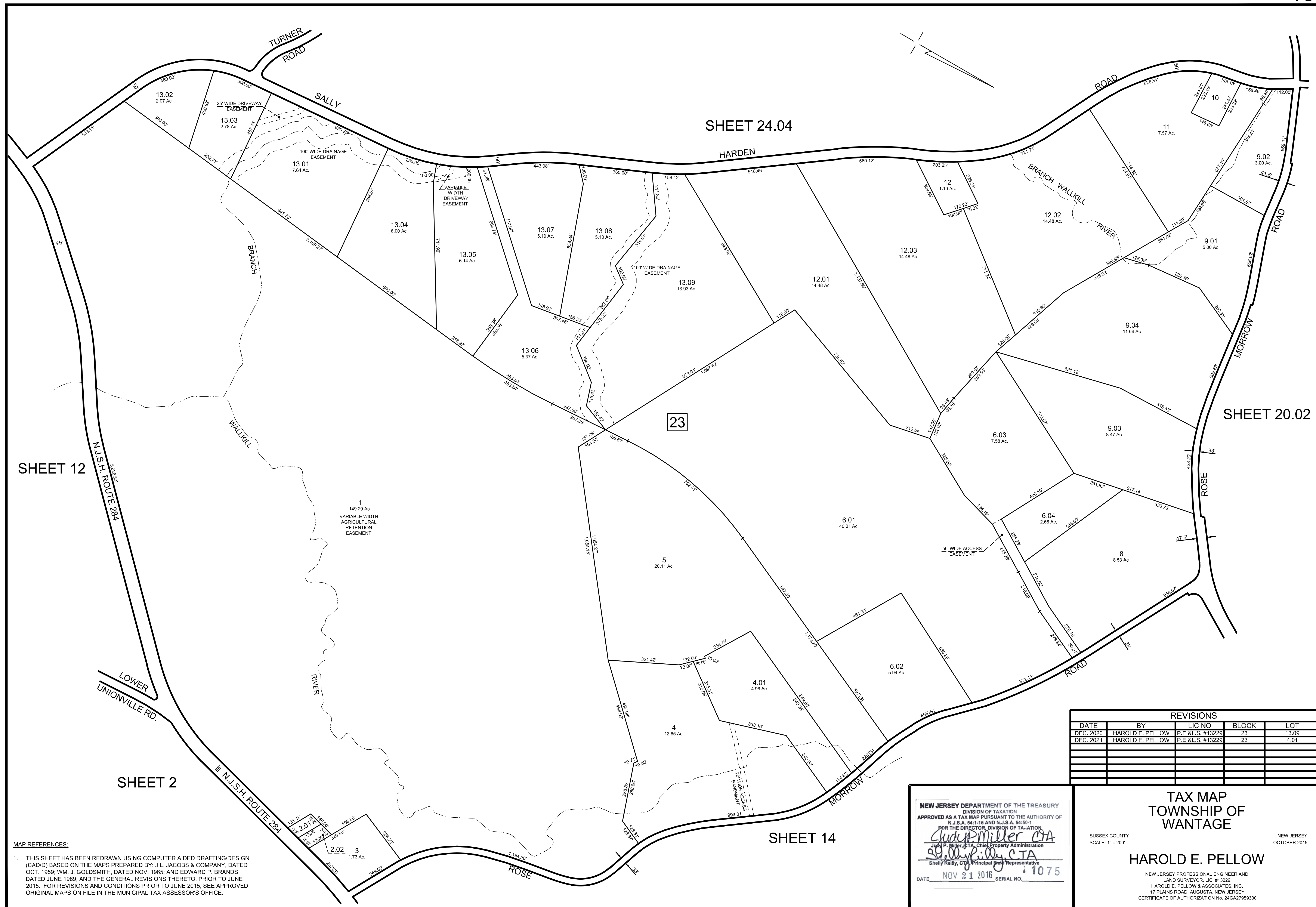


MAP REFERENCES:

1. THIS SHEET HAS BEEN REDRAWN USING COMPUTER AIDED DRAFTING/DESIGN (CAD) BASED ON THE MAPS PREPARED BY: J.L. JACOBS & COMPANY, DATED OCT. 1959; WM. J. GOLDSMITH, DATED NOV. 1965; AND EDWARD P. BRANDS, DATED JUNE 1989; AND THE GENERAL REVISIONS THERETO, PRIOR TO JUNE 2015. FOR REVISIONS AND CONDITIONS PRIOR TO JUNE 2015, SEE APPROVED ORIGINAL MAPS ON FILE IN THE MUNICIPAL TAX ASSESSOR'S OFFICE.

NEW JERSEY DEPARTMENT OF THE TREASURY
 DIVISION OF TAXATION
 APPROVED AS A TAX MAP PURSUANT TO THE AUTHORITY OF
 N.J.S.A. 54:1-15 AND N.J.S.A. 54:50-1
 FOR THE DIRECTOR, DIVISION OF TAXATION
Chad Miller CTA
 Chad P. Miller, CTA, Chief Property Administration
Shelly Reilly CTA
 Shelly Reilly, CTA, Principal Field Representative
 DATE: NOV 21 2016 SERIAL NO. 1075

TAX MAP
 TOWNSHIP OF
 WANTAGE
 SUSSEX COUNTY
 SCALE: 1" = 200'
 NEW JERSEY
 OCTOBER 2015
HAROLD E. PELLOW
 NEW JERSEY PROFESSIONAL ENGINEER AND
 LAND SURVEYOR, LIC. #13229
 HAROLD E. PELLOW & ASSOCIATES, INC.
 17 PLAINS ROAD, AUGUSTA, NEW JERSEY
 CERTIFICATE OF AUTHORIZATION NO. 24GA27959300



REVISIONS				
DATE	BY	LIC. NO.	BLOCK	LOT
DEC. 2020	HAROLD E. PELLOW	P.E. & L.S. #13228	23	13.09
DEC. 2021	HAROLD E. PELLOW	P.E. & L.S. #13228	23	4.01

MAP REFERENCES:

1. THIS SHEET HAS BEEN REDRAWN USING COMPUTER AIDED DRAFTING/DESIGN (CAD/D) BASED ON THE MAPS PREPARED BY: J.L. JACOBS & COMPANY, DATED OCT. 1959; WM. J. GOLDSMITH, DATED NOV. 1965; AND EDWARD P. BRANDS, DATED JUNE 1989; AND THE GENERAL REVISIONS THERETO, PRIOR TO JUNE 2015. FOR REVISIONS AND CONDITIONS PRIOR TO JUNE 2015, SEE APPROVED ORIGINAL MAPS ON FILE IN THE MUNICIPAL TAX ASSESSOR'S OFFICE.

NEW JERSEY DEPARTMENT OF THE TREASURY
 DIVISION OF TAXATION
 APPROVED AS A TAX MAP PURSUANT TO THE AUTHORITY OF
 N.J.S.A. 54:1-15 AND N.J.S.A. 54:50-1
 FOR THE DIRECTOR, DIVISION OF TAXATION

Shelly Pellow
 Shelly Pellow, C.T.A. Chief Property Administration

Shelly Pellow
 Shelly Pellow, C.T.A. Principal Field Representative

DATE: NOV 21 2016 SERIAL NO. 1075

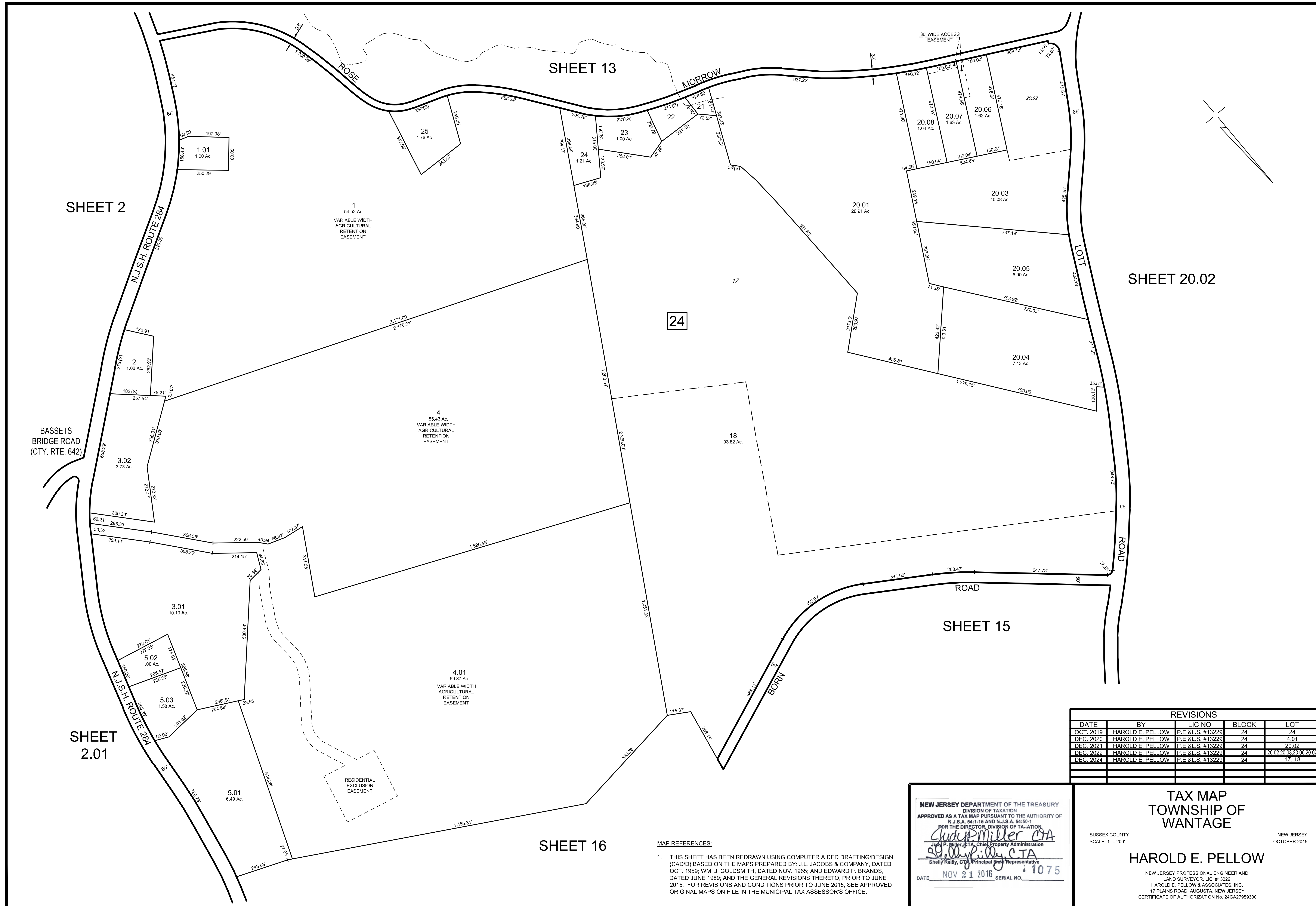
TAX MAP
 TOWNSHIP OF
 WANTAGE

SUSSEX COUNTY
 SCALE: 1" = 200'

NEW JERSEY
 OCTOBER 2015

HAROLD E. PELLOW

NEW JERSEY PROFESSIONAL ENGINEER AND
 LAND SURVEYOR, LIC. #13228
 HAROLD E. PELLOW & ASSOCIATES, INC.
 17 PLAINS ROAD, AUGUSTA, NEW JERSEY
 CERTIFICATE OF AUTHORIZATION NO. 24GA27959300



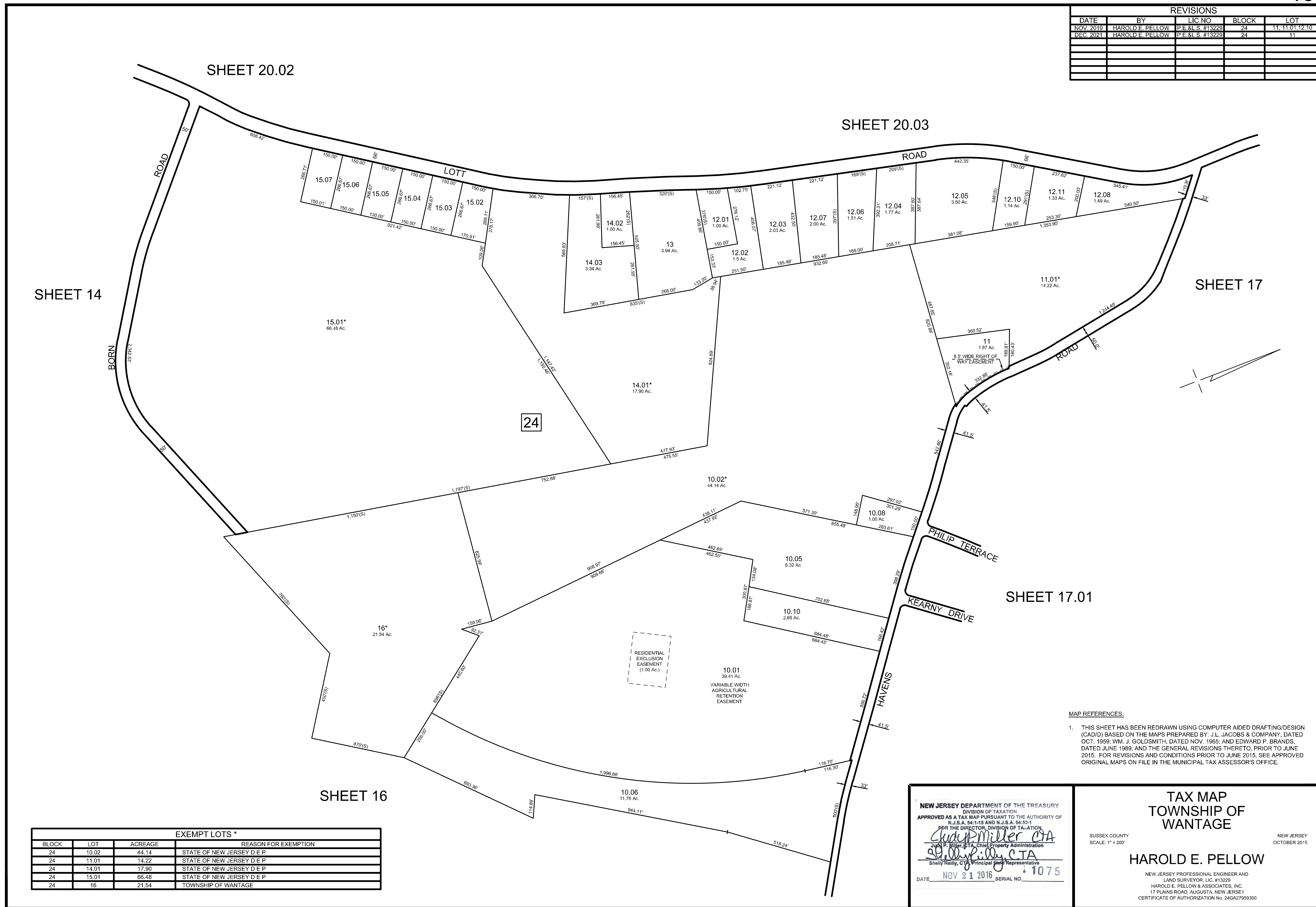
REVISIONS				
DATE	BY	LIC. NO.	BLOCK	LOT
OCT. 2019	HAROLD E. PELLOW	P.E.&L.S. #13229	24	24
DEC. 2020	HAROLD E. PELLOW	P.E.&L.S. #13229	24	4.01
DEC. 2021	HAROLD E. PELLOW	P.E.&L.S. #13229	24	20.02
DEC. 2022	HAROLD E. PELLOW	P.E.&L.S. #13229	24	20.02, 20.03, 20.06, 20.07
DEC. 2024	HAROLD E. PELLOW	P.E.&L.S. #13229	24	17, 18

NEW JERSEY DEPARTMENT OF THE TREASURY
 DIVISION OF TAXATION
 APPROVED AS A TAX MAP PURSUANT TO THE AUTHORITY OF
 N.J.S.A. 54:1-15 AND N.J.S.A. 54:50-1
 FOR THE DIRECTOR, DIVISION OF TAXATION
Charles Miller CTA
 Judy P. Miller, CTA, Chief Property Administration
Shelly P. Kelly CTA
 Shelly P. Kelly, CTA, Principal Field Representative
 DATE: NOV 21 2016 SERIAL NO. 1075

TAX MAP
 TOWNSHIP OF
 WANTAGE
 SUSSEX COUNTY
 SCALE: 1" = 200'
 NEW JERSEY
 OCTOBER 2015
HAROLD E. PELLOW
 NEW JERSEY PROFESSIONAL ENGINEER AND
 LAND SURVEYOR, LIC. #13229
 HAROLD E. PELLOW & ASSOCIATES, INC.
 17 PLAINS ROAD, AUGUSTA, NEW JERSEY
 CERTIFICATE OF AUTHORIZATION NO. 24GA27959300

MAP REFERENCES:
 1. THIS SHEET HAS BEEN REDRAWN USING COMPUTER AIDED DRAFTING/DESIGN (CAD/D) BASED ON THE MAPS PREPARED BY: J.L. JACOBS & COMPANY, DATED OCT. 1959; W.M. J. GOLDSMITH, DATED NOV. 1965; AND EDWARD P. BRANDS, DATED JUNE 1989; AND THE GENERAL REVISIONS THERETO, PRIOR TO JUNE 2015. FOR REVISIONS AND CONDITIONS PRIOR TO JUNE 2015, SEE APPROVED ORIGINAL MAPS ON FILE IN THE MUNICIPAL TAX ASSESSOR'S OFFICE.

REVISIONS				
DATE	BY	LIC. NO.	BLOCK	LOT
NOV. 2019	HAROLD E. PELLOW	P.E. & L.S. #13229	24	11, 11.01, 12, 10
DEC. 2021	HAROLD E. PELLOW	P.E. & L.S. #13229	24	11



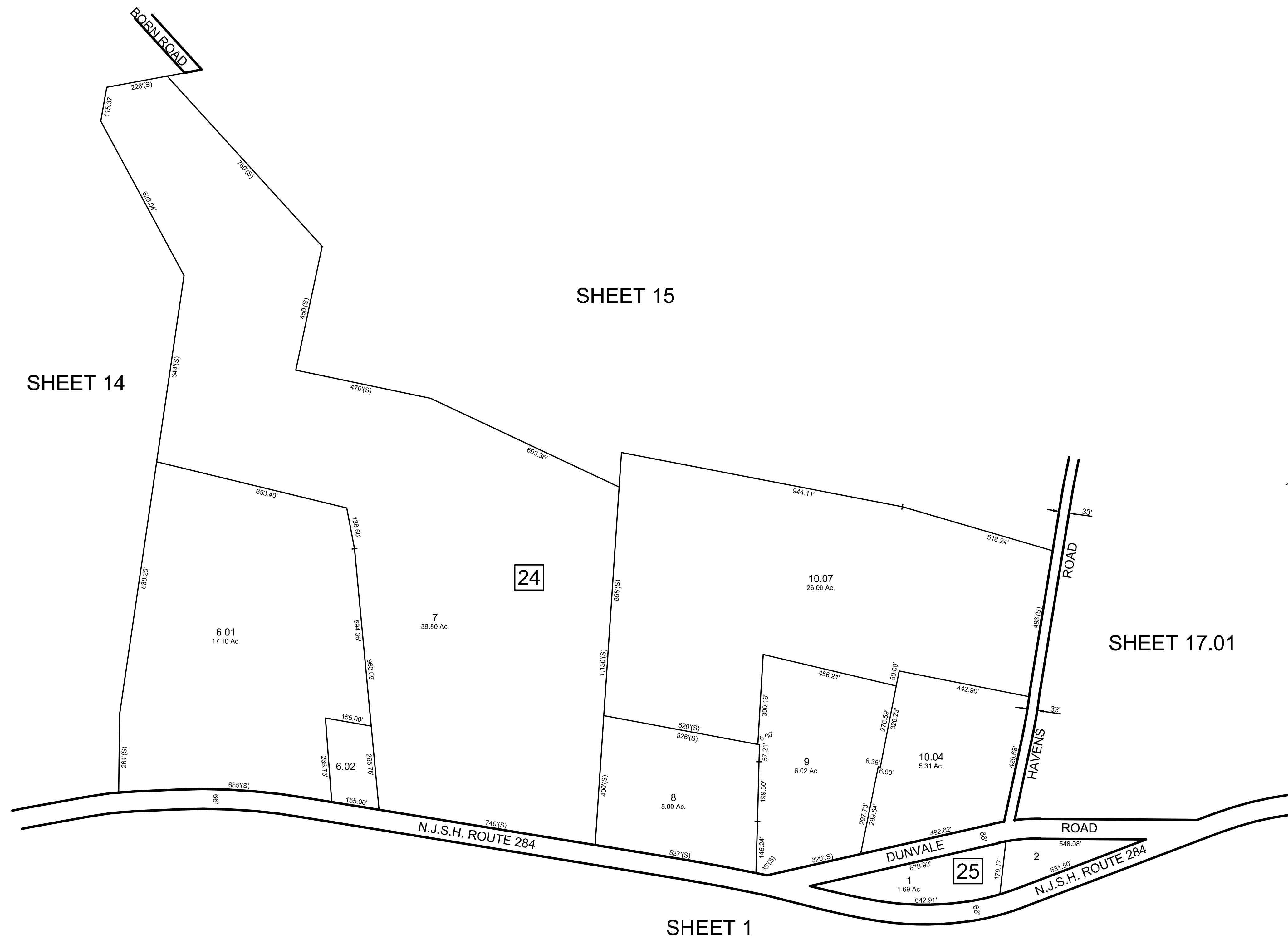
EXEMPT LOTS *			
BLOCK	LOT	ACREAGE	REASON FOR EXEMPTION
24	10.02	44.14	STATE OF NEW JERSEY D E P
24	11.01	14.22	STATE OF NEW JERSEY D E P
24	14.01	17.90	STATE OF NEW JERSEY D E P
24	15.01	66.48	STATE OF NEW JERSEY D E P
24	16	21.54	TOWNSHIP OF WANTAGE

MAP REFERENCES:
 1. THIS SHEET HAS BEEN REDRAWN USING COMPUTER AIDED DRAFTING/DESIGN (CAD) BASED ON THE MAPS PREPARED BY: J.L. JACOBS & COMPANY, DATED OCT. 1959; W.M. J. GOLDSMITH, DATED NOV. 1965; AND EDWARD F. BRANDS, DATED JUNE 1989; AND THE GENERAL REVISIONS THERETO, PRIOR TO JUNE 2015. FOR REVISIONS AND CONDITIONS PRIOR TO JUNE 2015, SEE APPROVED ORIGINAL MAPS ON FILE IN THE MUNICIPAL TAX ASSESSOR'S OFFICE.

NEW JERSEY DEPARTMENT OF THE TREASURY
 DIVISION OF TAXATION
 APPROVED AS A TAX MAP PURSUANT TO THE AUTHORITY OF
 N.J.S.A. 54:1-15 AND N.J.S.A. 54:50-1
 FOR THE DIRECTOR, DIVISION OF TAXATION
Shelly Reilly, CTA
 Shelly Reilly, CTA, Chief Property Administration
 DATE: NOV 21 2016 SERIAL NO. 1075

TAX MAP
 TOWNSHIP OF
 WANTAGE
 SUSSEX COUNTY
 SCALE: 1" = 200'
 HAROLD E. PELLOW
 NEW JERSEY PROFESSIONAL ENGINEER AND
 LAND SURVEYOR, LIC. #13229
 HAROLD E. PELLOW & ASSOCIATES, INC.
 17 PLAINS ROAD, AUGUSTA, NEW JERSEY
 CERTIFICATE OF AUTHORIZATION NO. 24GA27959300
 NEW JERSEY
 OCTOBER 2015

REVISIONS		
DATE	BY	LIC. NO.



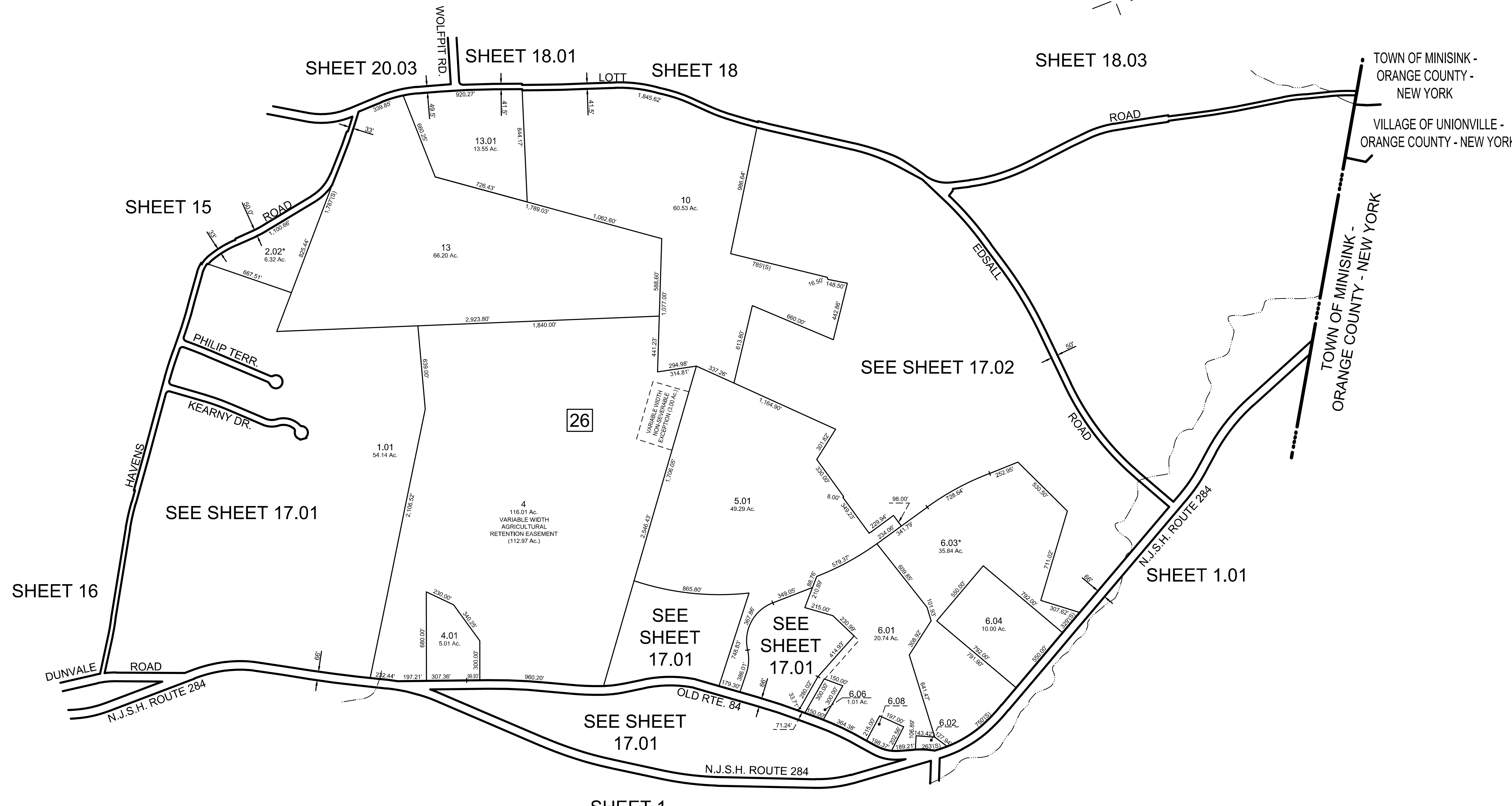
MAP REFERENCES:

1. THIS SHEET HAS BEEN REDRAWN USING COMPUTER AIDED DRAFTING/DESIGN (CAD/D) BASED ON THE MAPS PREPARED BY: J.L. JACOBS & COMPANY, DATED OCT. 1959; WM. J. GOLDSMITH, DATED NOV. 1965; AND EDWARD P. BRANDS, DATED JUNE 1989; AND THE GENERAL REVISIONS THERETO, PRIOR TO JUNE 2015. FOR REVISIONS AND CONDITIONS PRIOR TO JUNE 2015, SEE APPROVED ORIGINAL MAPS ON FILE IN THE MUNICIPAL TAX ASSESSOR'S OFFICE.

NEW JERSEY DEPARTMENT OF THE TREASURY
 DIVISION OF TAXATION
 APPROVED AS A TAX MAP PURSUANT TO THE AUTHORITY OF
 N.J.S.A. 54:1-15 AND N.J.S.A. 54:50-1
 FOR THE DIRECTOR, DIVISION OF TAXATION
Shelly Reilly, CTA
 Shelly Reilly, CTA, Chief Property Administration
 DATE: NOV 21 2016 SERIAL NO. 1075

TAX MAP
 TOWNSHIP OF
 WANTAGE
 SUSSEX COUNTY
 SCALE: 1" = 200'
 NEW JERSEY
 OCTOBER 2015
HAROLD E. PELLOW
 NEW JERSEY PROFESSIONAL ENGINEER AND
 LAND SURVEYOR, LIC. #13229
 HAROLD E. PELLOW & ASSOCIATES, INC.
 17 PLAINS ROAD, AUGUSTA, NEW JERSEY
 CERTIFICATE OF AUTHORIZATION No. 24GA27959300

REVISIONS				
DATE	BY	LIC.NO	BLOCK	LOT
NOV. 2019	HAROLD E. PELLOW	P.E.&L.S. #13229	26	2.02
DEC. 2022	HAROLD E. PELLOW	P.E.&L.S. #13229	26	4
JAN. 2026	HAROLD E. PELLOW	P.E.&L.S. #13229	26	10



EXEMPT LOTS *			
BLOCK	LOT	ACREAGE	REASON FOR EXEMPTION
26	2.02	6.38	STATE OF NEW JERSEY D E P
26	6.03	35.84	THE UNITED STATES OF AMERICA

MAP REFERENCES:

1. THIS SHEET HAS BEEN REDRAWN USING COMPUTER AIDED DRAFTING/DESIGN (CAD/D) BASED ON THE MAPS PREPARED BY: J.L. JACOBS & COMPANY, DATED OCT. 1959; WM. J. GOLDSMITH, DATED NOV. 1965; AND EDWARD P. BRANDS, DATED JUNE 1989; AND THE GENERAL REVISIONS THERETO, PRIOR TO JUNE 2015. FOR REVISIONS AND CONDITIONS PRIOR TO JUNE 2015, SEE APPROVED ORIGINAL MAPS ON FILE IN THE MUNICIPAL TAX ASSESSOR'S OFFICE.

NEW JERSEY DEPARTMENT OF THE TREASURY
 DIVISION OF TAXATION
 APPROVED AS A TAX MAP PURSUANT TO THE AUTHORITY OF
 N.J.S.A. 54:1-15 AND N.J.S.A. 54:50-1
 FOR THE DIRECTOR, DIVISION OF TAXATION

Shelly Reilly, CTA
 Shelly Reilly, CTA, Chief Property Administration
 Shelly Reilly, CTA, Principal Representative

DATE: NOV 21 2016 SERIAL NO. 1075

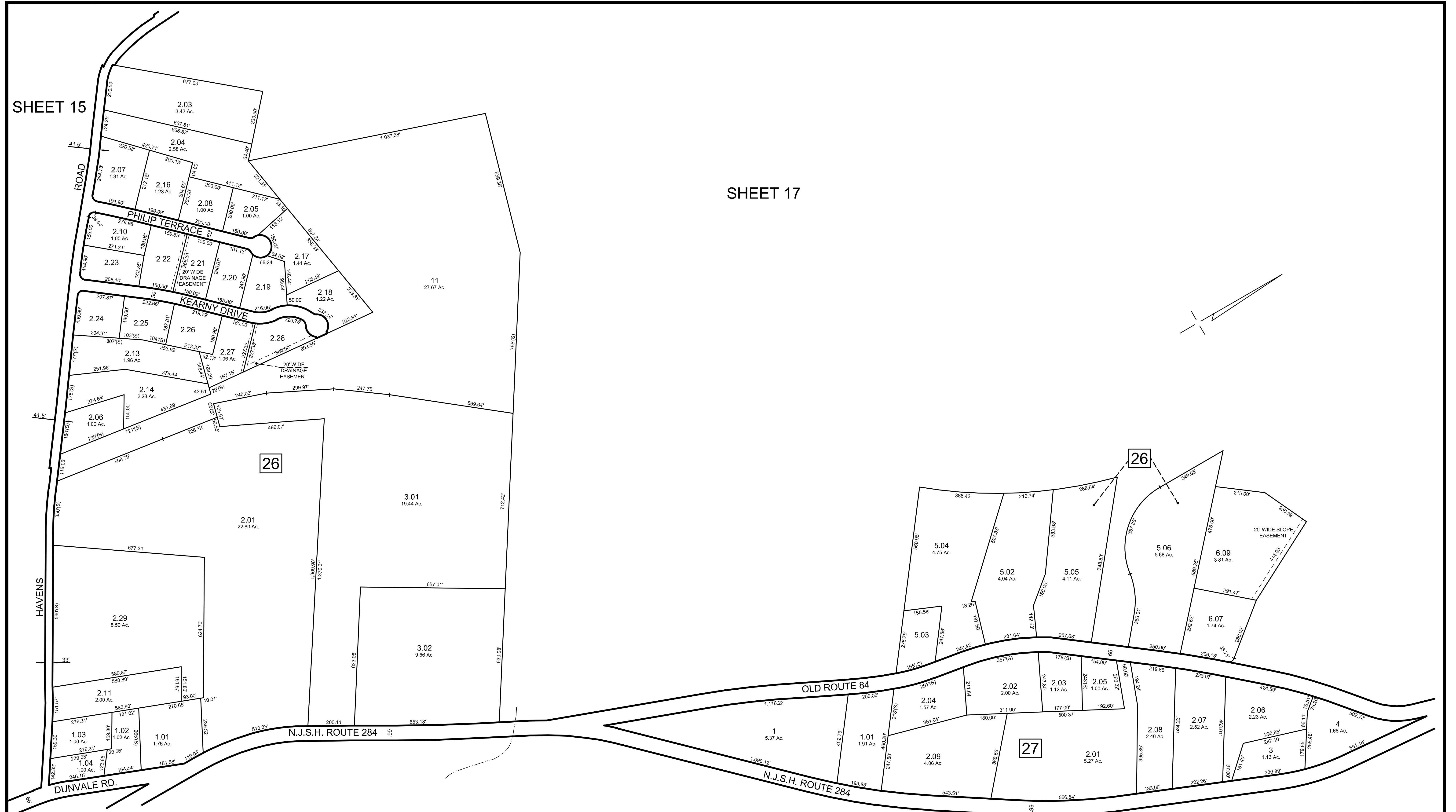
TAX MAP
 TOWNSHIP OF
 WANTAGE

SUSSEX COUNTY
 SCALE: 1" = 400'

NEW JERSEY
 OCTOBER 2015

HAROLD E. PELLOW

NEW JERSEY PROFESSIONAL ENGINEER AND
 LAND SURVEYOR, LIC. #13229
 HAROLD E. PELLOW & ASSOCIATES, INC.
 17 PLAINS ROAD, AUGUSTA, NEW JERSEY
 CERTIFICATE OF AUTHORIZATION NO. 24GA27959300



REVISIONS				
DATE	BY	LIC NO	BLOCK	LOT
DEC. 2020	HAROLD E. PELLOW	P.E.&L.S. #13229	26	2.03
NOV. 2022	HAROLD E. PELLOW	P.E.&L.S. #13229	26	2.04

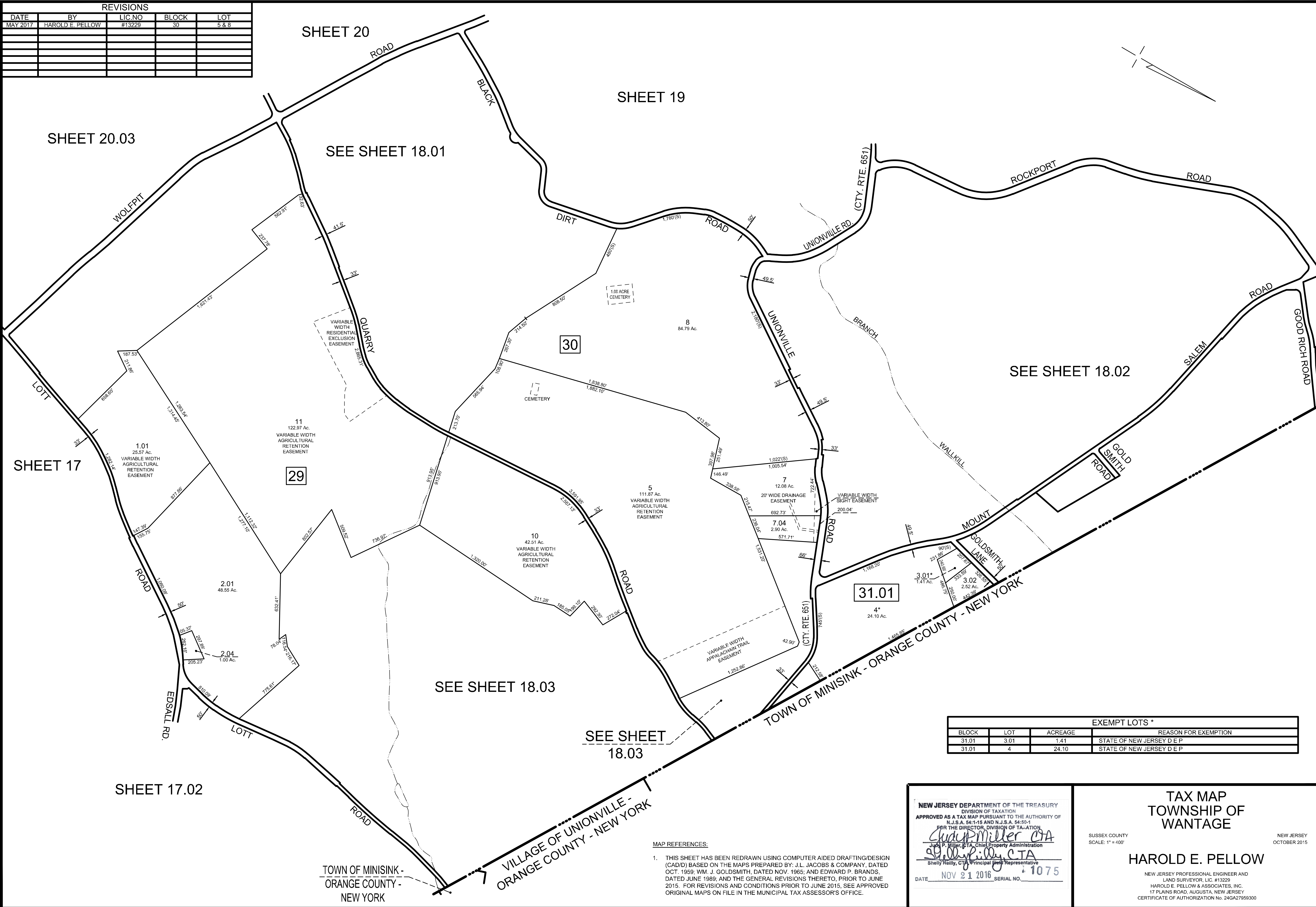
MAP REFERENCES:

1. THIS SHEET HAS BEEN REDRAWN USING COMPUTER AIDED DRAFTING/DESIGN (CAD/D) BASED ON THE MAPS PREPARED BY: J.L. JACOBS & COMPANY, DATED OCT. 1959; WM. J. GOLDSMITH, DATED NOV. 1965; AND EDWARD P. BRANDS, DATED JUNE 1989; AND THE GENERAL REVISIONS THERETO, PRIOR TO JUNE 2015. FOR REVISIONS AND CONDITIONS PRIOR TO JUNE 2015, SEE APPROVED ORIGINAL MAPS ON FILE IN THE MUNICIPAL TAX ASSESSOR'S OFFICE.

NEW JERSEY DEPARTMENT OF THE TREASURY
 DIVISION OF TAXATION
 APPROVED AS A TAX MAP PURSUANT TO THE AUTHORITY OF
 N.J.S.A. 54:1-15 AND N.J.S.A. 54:50-1
 FOR THE DIRECTOR, DIVISION OF TAXATION
Clayton Miller CTA
 Judy P. Miller, CTA, Chief Property Administration
Shelly Reilly CTA
 Shelly Reilly, CTA, Principal Field Representative
 DATE: NOV 21 2016 SERIAL NO. 1075

TAX MAP
 TOWNSHIP OF
 WANTAGE
 SUSSEX COUNTY
 SCALE: 1" = 200'
 NEW JERSEY
 OCTOBER 2015
HAROLD E. PELLOW
 NEW JERSEY PROFESSIONAL ENGINEER AND
 LAND SURVEYOR, LIC. #13229
 HAROLD E. PELLOW & ASSOCIATES, INC.
 17 PLAINS ROAD, AUGUSTA, NEW JERSEY
 CERTIFICATE OF AUTHORIZATION NO. 24GA27959300

REVISIONS				
DATE	BY	LIC. NO.	BLOCK	LOT
MAY 2017	HAROLD E. PELLOW	#13229	30	5 & 8



EXEMPT LOTS *			
BLOCK	LOT	ACREAGE	REASON FOR EXEMPTION
31.01	3.01	1.41	STATE OF NEW JERSEY D E P
31.01	4	24.10	STATE OF NEW JERSEY D E P

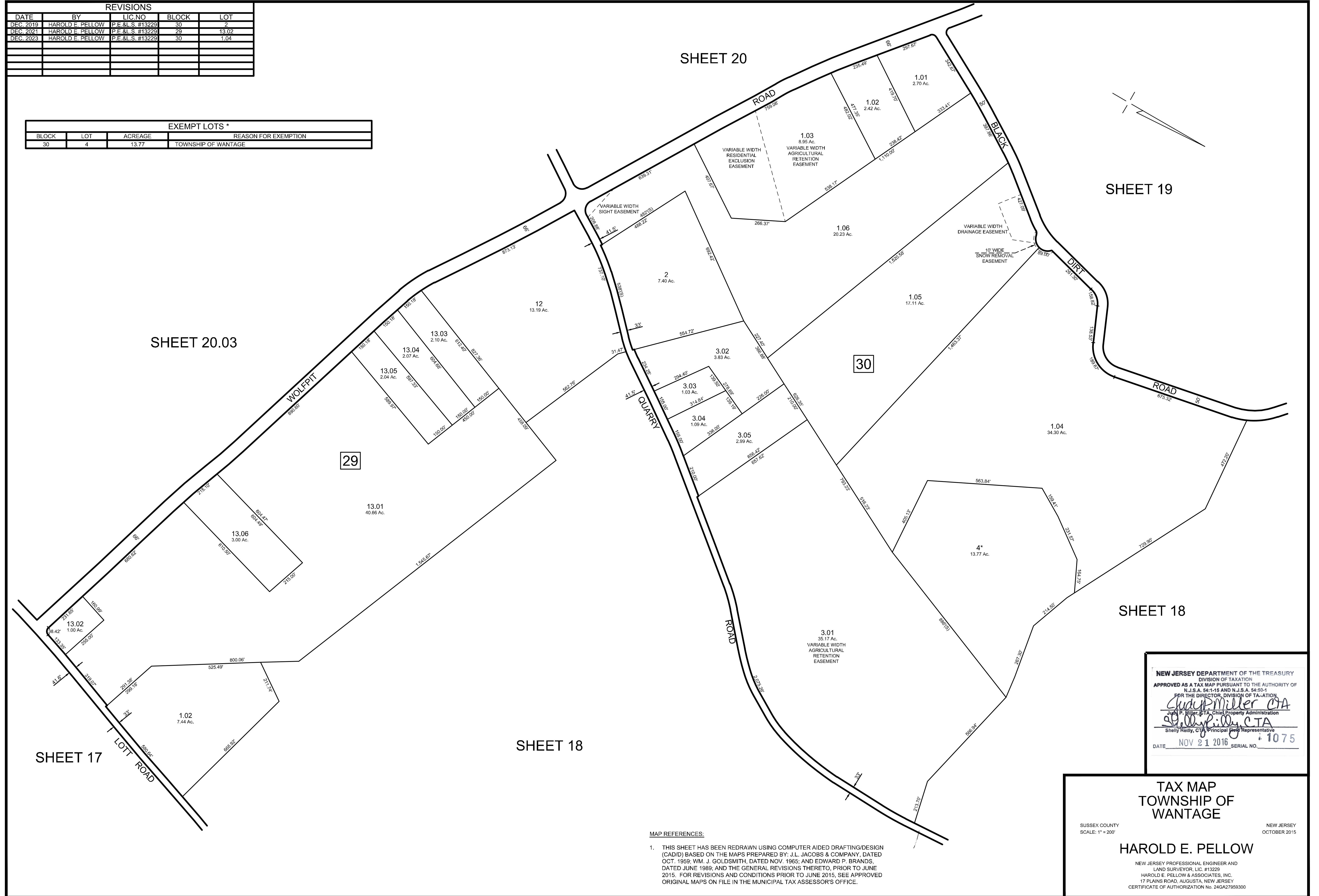
NEW JERSEY DEPARTMENT OF THE TREASURY
 DIVISION OF TAXATION
 APPROVED AS A TAX MAP PURSUANT TO THE AUTHORITY OF
 N.J.S.A. 54:1-15 AND N.J.S.A. 54:50-1
 FOR THE DIRECTOR, DIVISION OF TAXATION
Chad Miller CTA
 Chad P. Miller, CTA, Chief Property Administration
Shelly Reilly CTA
 Shelly Reilly, CTA, Principal Field Representative
 DATE: NOV 21 2016 SERIAL NO. 1075

TAX MAP
 TOWNSHIP OF
 WANTAGE
 SUSSEX COUNTY
 SCALE: 1" = 400'
 NEW JERSEY
 OCTOBER 2015
HAROLD E. PELLOW
 NEW JERSEY PROFESSIONAL ENGINEER AND
 LAND SURVEYOR, LIC. #13229
 HAROLD E. PELLOW & ASSOCIATES, INC.
 17 PLAINS ROAD, AUGUSTA, NEW JERSEY
 CERTIFICATE OF AUTHORIZATION No. 24GA27959300

MAP REFERENCES:
 1. THIS SHEET HAS BEEN REDRAWN USING COMPUTER AIDED DRAFTING/DESIGN (CAD) BASED ON THE MAPS PREPARED BY: J.L. JACOBS & COMPANY, DATED OCT. 1959; W.M. J. GOLDSMITH, DATED NOV. 1965; AND EDWARD P. BRANDS, DATED JUNE 1989, AND THE GENERAL REVISIONS THERETO, PRIOR TO JUNE 2015. FOR REVISIONS AND CONDITIONS PRIOR TO JUNE 2015, SEE APPROVED ORIGINAL MAPS ON FILE IN THE MUNICIPAL TAX ASSESSOR'S OFFICE.

REVISIONS				
DATE	BY	LIC.NO	BLOCK	LOT
DEC. 2019	HAROLD E. PELLOW	P.E.&L.S. #13229	30	2
DEC. 2021	HAROLD E. PELLOW	P.E.&L.S. #13229	29	13.02
DEC. 2023	HAROLD E. PELLOW	P.E.&L.S. #13229	30	1.04

EXEMPT LOTS *			
BLOCK	LOT	ACREAGE	REASON FOR EXEMPTION
30	4	13.77	TOWNSHIP OF WANTAGE

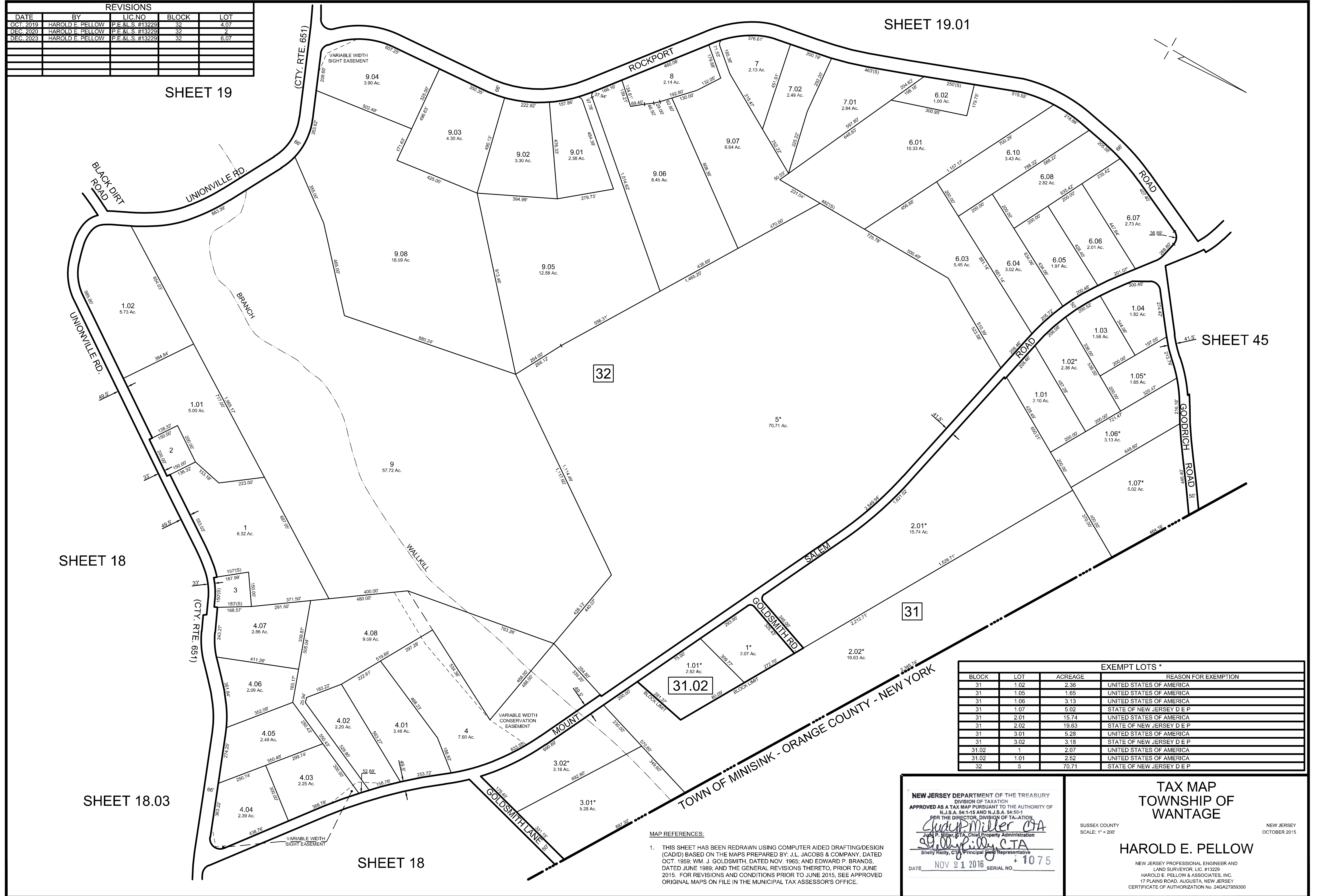


NEW JERSEY DEPARTMENT OF THE TREASURY
 DIVISION OF TAXATION
 APPROVED AS A TAX MAP PURSUANT TO THE AUTHORITY OF
 N.J.S.A. 54:1-15 AND N.J.S.A. 54:50-1
 FOR THE DIRECTOR, DIVISION OF TAXATION
Chad Miller CTA
 Chad P. Miller, CTA, Chief Property Administration
Shelly Reilly CTA
 Shelly Reilly, CTA, Principal Property Representative
 DATE NOV 21 2016 SERIAL NO. 1075

TAX MAP
 TOWNSHIP OF
 WANTAGE
 SUSSEX COUNTY
 SCALE: 1" = 200'
 NEW JERSEY
 OCTOBER 2015
HAROLD E. PELLOW
 NEW JERSEY PROFESSIONAL ENGINEER AND
 LAND SURVEYOR, LIC. #13229
 HAROLD E. PELLOW & ASSOCIATES, INC.
 17 PLAINS ROAD, AUGUSTA, NEW JERSEY
 CERTIFICATE OF AUTHORIZATION No. 24GA27959300

MAP REFERENCES:
 1. THIS SHEET HAS BEEN REDRAWN USING COMPUTER AIDED DRAFTING/DESIGN (CAD) BASED ON THE MAPS PREPARED BY: J.L. JACOBS & COMPANY, DATED OCT. 1959; WM. J. GOLDSMITH, DATED NOV. 1965; AND EDWARD P. BRANDS, DATED JUNE 1989, AND THE GENERAL REVISIONS THERETO, PRIOR TO JUNE 2015. FOR REVISIONS AND CONDITIONS PRIOR TO JUNE 2015, SEE APPROVED ORIGINAL MAPS ON FILE IN THE MUNICIPAL TAX ASSESSOR'S OFFICE.

REVISIONS				
DATE	BY	LIC. NO.	BLOCK	LOT
OCT. 2019	HAROLD E. PELLOW	P.E. & L.S. #13229	32	4.07
DEC. 2020	HAROLD E. PELLOW	P.E. & L.S. #13229	32	2
DEC. 2023	HAROLD E. PELLOW	P.E. & L.S. #13229	32	6.07



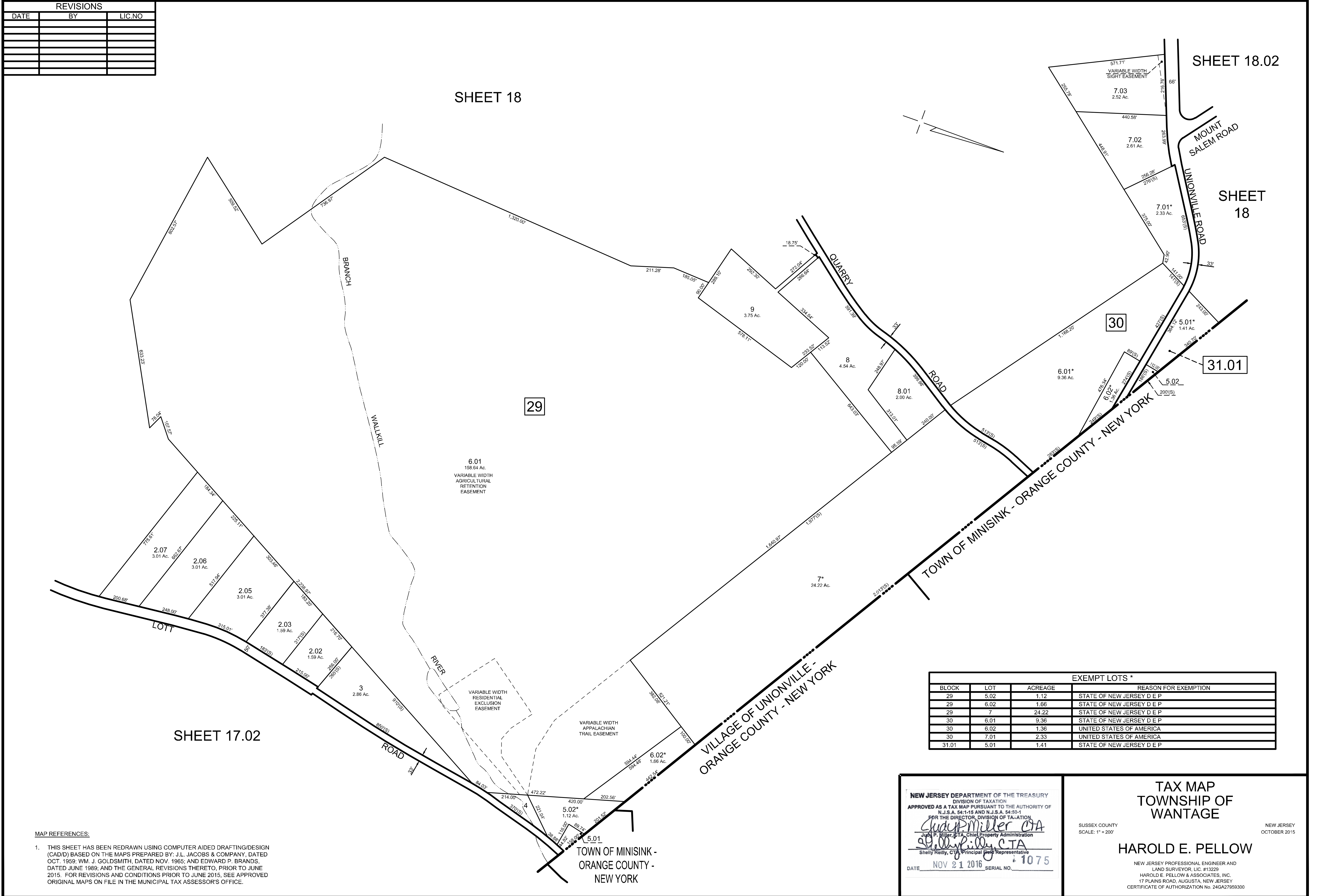
BLOCK	LOT	ACREAGE	REASON FOR EXEMPTION
31	1.02	2.36	UNITED STATES OF AMERICA
31	1.05	1.65	UNITED STATES OF AMERICA
31	1.08	3.13	UNITED STATES OF AMERICA
31	1.07	5.02	STATE OF NEW JERSEY D E P
31	2.01	15.74	UNITED STATES OF AMERICA
31	2.02	19.63	STATE OF NEW JERSEY D E P
31	3.01	5.28	UNITED STATES OF AMERICA
31	3.02	3.18	STATE OF NEW JERSEY D E P
31.02	1	2.07	UNITED STATES OF AMERICA
31.02	1.01	2.52	UNITED STATES OF AMERICA
32	5	70.71	STATE OF NEW JERSEY D E P

NEW JERSEY DEPARTMENT OF THE TREASURY
 DIVISION OF TAXATION
 APPROVED AS A TAX MAP PURSUANT TO THE AUTHORITY OF
 N.J.S.A. 54:1-15 AND N.J.S.A. 54:50-1
 FOR THE DIRECTOR, DIVISION OF TAXATION
John P. Miller, CTA
 John P. Miller, CTA, Chief Property Administration
Shelly Reilly, CTA
 Shelly Reilly, CTA, Principal Property Representative
 DATE: NOV 21 2016 SERIAL NO. 1075

TAX MAP
 TOWNSHIP OF
 WANTAGE
 SUSSEX COUNTY
 SCALE: 1" = 200'
 NEW JERSEY
 OCTOBER 2015
HAROLD E. PELLOW
 NEW JERSEY PROFESSIONAL ENGINEER AND
 LAND SURVEYOR, LIC. #13229
 HAROLD E. PELLOW & ASSOCIATES, INC.
 17 PLAINS ROAD, AUGUSTA, NEW JERSEY
 CERTIFICATE OF AUTHORIZATION NO. 24GA2756300

MAP REFERENCES:
 1. THIS SHEET HAS BEEN REDRAWN USING COMPUTER AIDED DRAFTING/DESIGN (CAD) BASED ON THE MAPS PREPARED BY: J.L. JACOBS & COMPANY, DATED OCT. 1989; W.M. J. GOLDSMITH, DATED NOV. 1985; AND EDWARD P. BRANDS, DATED JUNE 1989, AND THE GENERAL REVISIONS THERETO, PRIOR TO JUNE 2015. FOR REVISIONS AND CONDITIONS PRIOR TO JUNE 2015, SEE APPROVED ORIGINAL MAPS ON FILE IN THE MUNICIPAL TAX ASSESSOR'S OFFICE.

REVISIONS		
DATE	BY	LIC.NO



EXEMPT LOTS *			
BLOCK	LOT	ACREAGE	REASON FOR EXEMPTION
29	5.02	1.12	STATE OF NEW JERSEY D E P
29	6.02	1.66	STATE OF NEW JERSEY D E P
29	7	24.22	STATE OF NEW JERSEY D E P
30	6.01	9.36	STATE OF NEW JERSEY D E P
30	6.02	1.36	UNITED STATES OF AMERICA
30	7.01	2.33	UNITED STATES OF AMERICA
31.01	5.01	1.41	STATE OF NEW JERSEY D E P

MAP REFERENCES:
 1. THIS SHEET HAS BEEN REDRAWN USING COMPUTER AIDED DRAFTING/DESIGN (CAD/D) BASED ON THE MAPS PREPARED BY: J.L. JACOBS & COMPANY, DATED OCT. 1959; WM. J. GOLDSMITH, DATED NOV. 1965; AND EDWARD P. BRANDS DATED JUNE 1989; AND THE GENERAL REVISIONS THERETO, PRIOR TO JUNE 2015. FOR REVISIONS AND CONDITIONS PRIOR TO JUNE 2015, SEE APPROVED ORIGINAL MAPS ON FILE IN THE MUNICIPAL TAX ASSESSOR'S OFFICE.

NEW JERSEY DEPARTMENT OF THE TREASURY
 DIVISION OF TAXATION
 APPROVED AS A TAX MAP PURSUANT TO THE AUTHORITY OF
 N.J.S.A. 54:1-15 AND N.J.S.A. 54:50-1
 FOR THE DIRECTOR, DIVISION OF TAXATION
Shelly Reilly CTA
 Shelly Reilly, CTA, Principal Field Representative
 DATE: NOV 21 2016 SERIAL NO. 1075

TAX MAP
 TOWNSHIP OF
 WANTAGE
 SUSSEX COUNTY
 SCALE: 1" = 200'
 NEW JERSEY
 OCTOBER 2015
HAROLD E. PELLOW
 NEW JERSEY PROFESSIONAL ENGINEER AND
 LAND SURVEYOR, LIC. #13229
 HAROLD E. PELLOW & ASSOCIATES, INC.
 17 PLAINS ROAD, AUGUSTA, NEW JERSEY
 CERTIFICATE OF AUTHORIZATION NO. 24GA27959300

REVISIONS				
DATE	BY	LIC.NO	BLOCK	LOT
DEC. 2024	HAROLD E. PELLOW	P.E.&L.S. #13229	33	13.06

EXEMPT LOTS *			
BLOCK	LOT	ACREAGE	REASON FOR EXEMPTION
33	7.02	8.86	TOWNSHIP OF WANTAGE



MAP REFERENCES:

1. THIS SHEET HAS BEEN REDRAWN USING COMPUTER AIDED DRAFTING/DESIGN (CAD/D) BASED ON THE MAPS PREPARED BY: J.L. JACOBS & COMPANY, DATED OCT. 1959; WM. J. GOLDSMITH, DATED NOV. 1965; AND EDWARD P. BRANDS, DATED JUNE 1989, AND THE GENERAL REVISIONS THERETO, PRIOR TO JUNE 2015. FOR REVISIONS AND CONDITIONS PRIOR TO JUNE 2015, SEE APPROVED ORIGINAL MAPS ON FILE IN THE MUNICIPAL TAX ASSESSOR'S OFFICE.

NEW JERSEY DEPARTMENT OF THE TREASURY
 DIVISION OF TAXATION
 APPROVED AS A TAX MAP PURSUANT TO THE AUTHORITY OF
 N.J.S.A. 54:1-15 AND N.J.S.A. 54:50-1
 FOR THE DIRECTOR, DIVISION OF TAXATION
Clayton Miller CTA
 Jack P. Miller, CTA, Chief Property Administration
Shelly Reilly, CTA
 DATE NOV 21 2016 SERIAL NO. 1075

TAX MAP
TOWNSHIP OF
WANTAGE

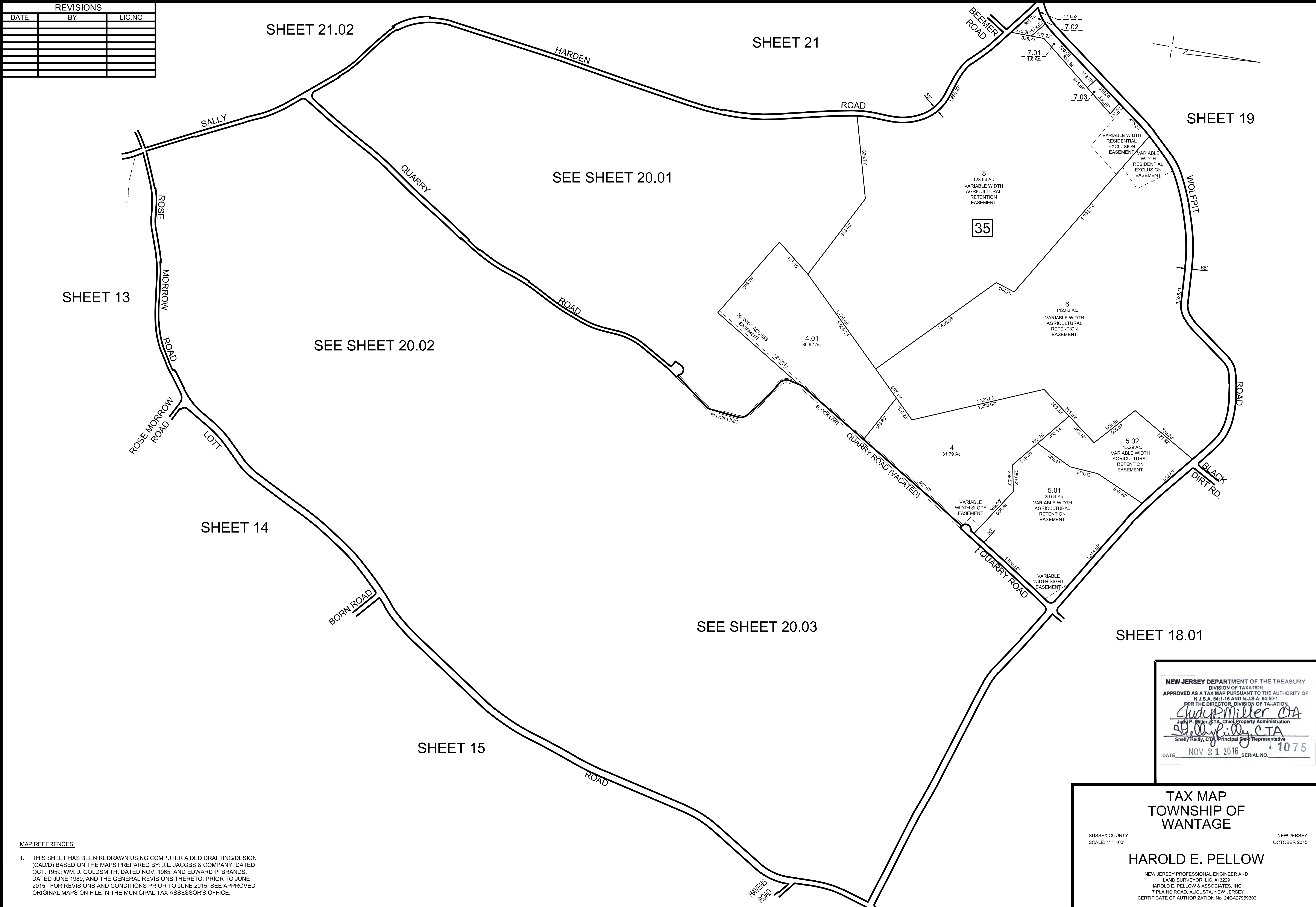
SUSSEX COUNTY
 SCALE: 1" = 200'

NEW JERSEY
 OCTOBER 2015

HAROLD E. PELLOW

NEW JERSEY PROFESSIONAL ENGINEER AND
 LAND SURVEYOR, LIC. #13229
 HAROLD E. PELLOW & ASSOCIATES, INC.
 17 PLAINS ROAD, AUGUSTA, NEW JERSEY
 CERTIFICATE OF AUTHORIZATION NO. 24GA27959300

REVISIONS		
DATE	BY	LIC. NO.



MAP REFERENCES:

1. THIS SHEET HAS BEEN REDRAWN USING COMPUTER AIDED DRAFTING/DESIGN (CAD) BASED ON THE MAPS PREPARED BY: J.L. JACOBS & COMPANY, DATED OCT. 1959; WM. J. GOLDSMITH, DATED NOV. 1965; AND EDWARD P. BRANDS, DATED JUNE 1989, AND THE GENERAL REVISIONS THERETO, PRIOR TO JUNE 2015. FOR REVISIONS AND CONDITIONS PRIOR TO JUNE 2015, SEE APPROVED ORIGINAL MAPS ON FILE IN THE MUNICIPAL TAX ASSESSOR'S OFFICE.

NEW JERSEY DEPARTMENT OF THE TREASURY
 DIVISION OF TAXATION
 APPROVED AS A TAX MAP PURSUANT TO THE AUTHORITY OF
 N.J.S.A. 54:1-15 AND N.J.S.A. 54:50-1
 FOR THE DIRECTOR, DIVISION OF TAXATION
Chad Miller CTA
 Chad P. Miller, CTA, Chief Property Administration
Shelly Pelly CTA
 Shelly Pelly, CTA, Principal Field Representative
 DATE NOV 21 2016 SERIAL NO. 1075

TAX MAP
TOWNSHIP OF
WANTAGE

SUSSEX COUNTY
 SCALE: 1" = 400'

NEW JERSEY
 OCTOBER 2015

HAROLD E. PELLOW

NEW JERSEY PROFESSIONAL ENGINEER AND
 LAND SURVEYOR, LIC. #13229
 HAROLD E. PELLOW & ASSOCIATES, INC.
 17 PLAINS ROAD, AUGUSTA, NEW JERSEY
 CERTIFICATE OF AUTHORIZATION No. 24GA27959300